OFFICE OF
RAMSEY COUNTY ENGINEER

RIGHT OF WAY MAP
VADNAIS BLVD.

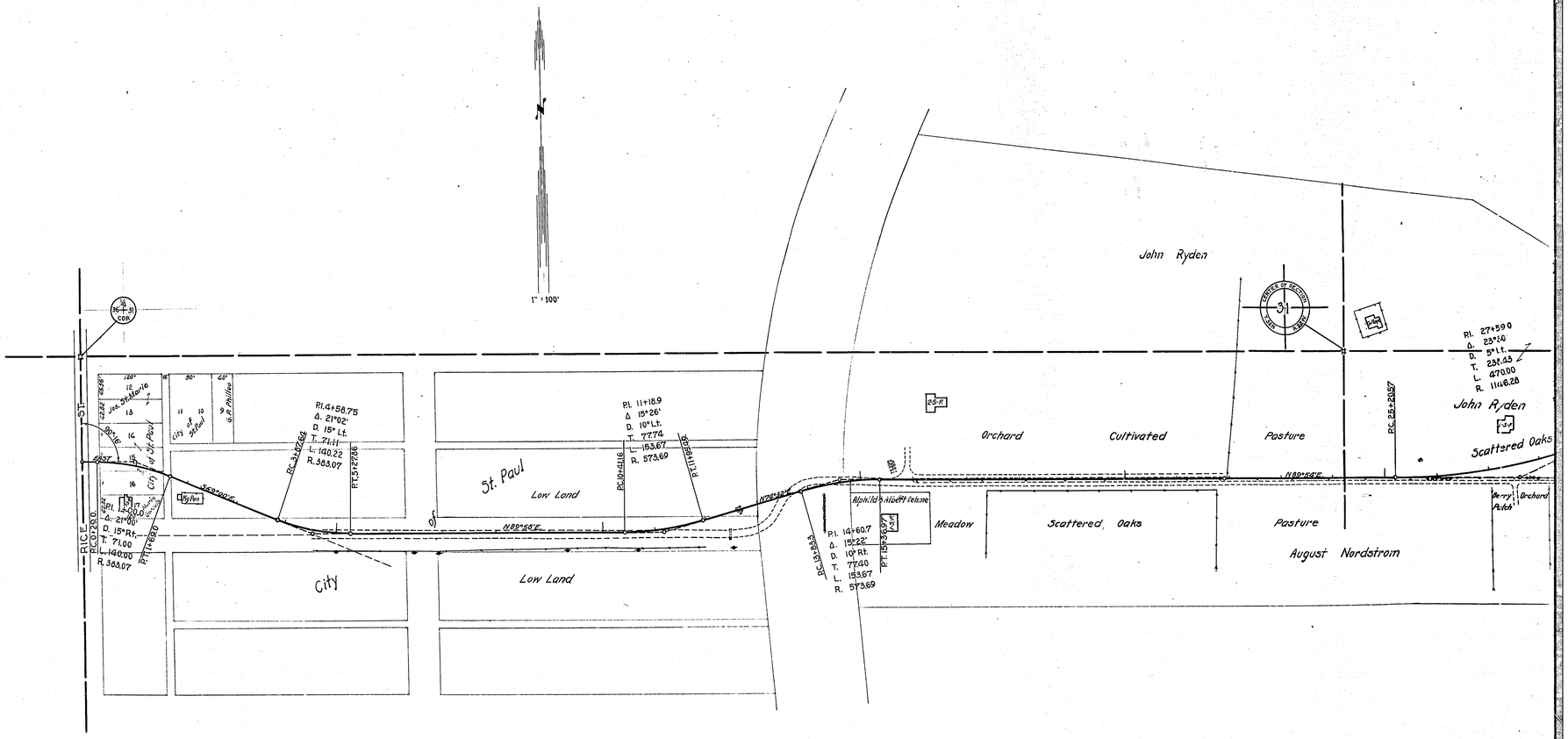

MICROFILMED
RAMSEY CO. ENGR.
33-12

R.O.W. PLAN · VADNAIS BLVD.

1

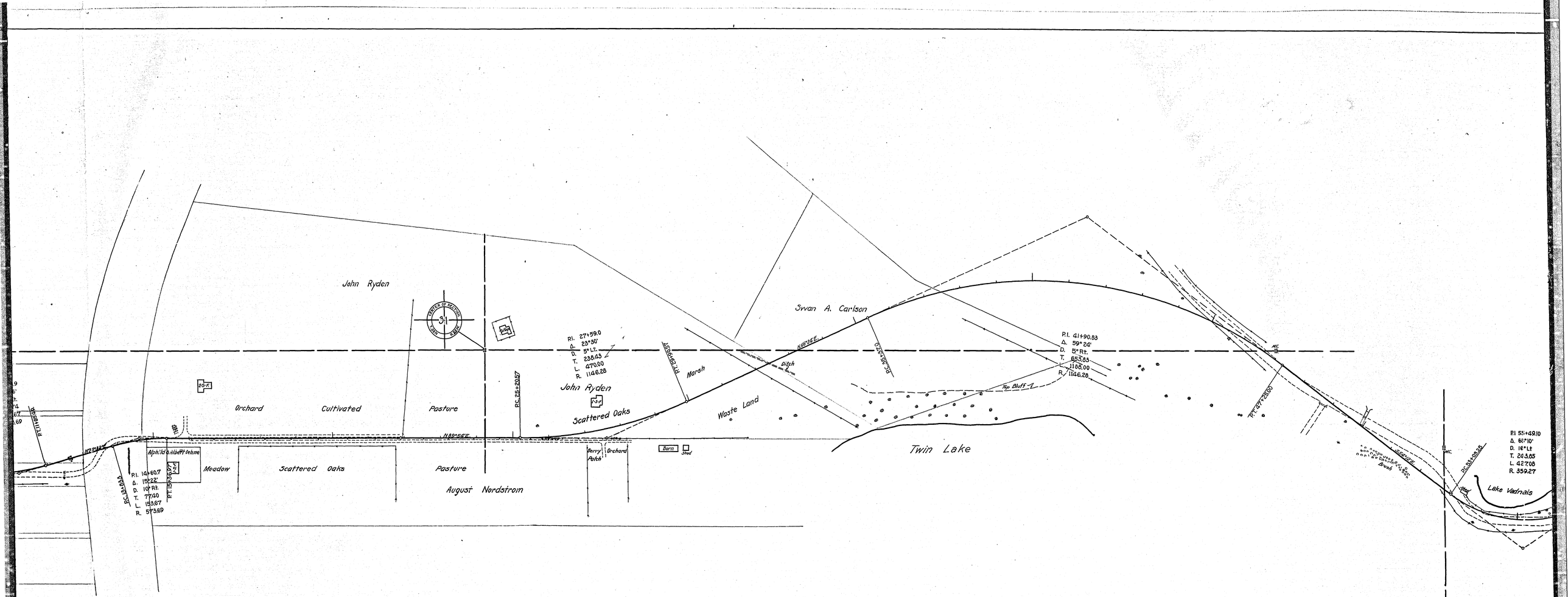
John Ryden
Orchard
Cultivated
Pasture
Meadow
Scattered Oaks
Pasture
August Nordstrom
Alphild & Albert Helme
P.I. 14+60.7
Δ. 15°22'
D. 10° Rt.
T. 77.40
L. 153.67
R. 573.69
P.C. 24+53.3
P.T. 25+26.97
P.T. 18+80
P.C. 25+20.57
P.I. 27+59.0
Δ. 23°30'
D. 5° Lt.
T. 238.43
L. 470.00
R. 1146.28
John Ryden
Scattered Oaks
P.T. 29+99.57
Marsh
Waste Land
Berry Patch
Orchard
Barn
Shed
Swan A. Carlson
N 65°24'E.
Ditch
P.C. 34+27.20
Rip Bluff
P.I. 41+90.83
Δ. 59° 24'
D. 5° Rt.
T. 653.83
L. 1188.00
R. 1146.28
P.T. 47+25.00
Twin Lake
P.C. 54+09.32
Lake Vadnais
P.I. 55+49.10
Δ. 61°10'
D. 16° Lt
T. 243.65
L. 427.08
R. 359.27

2

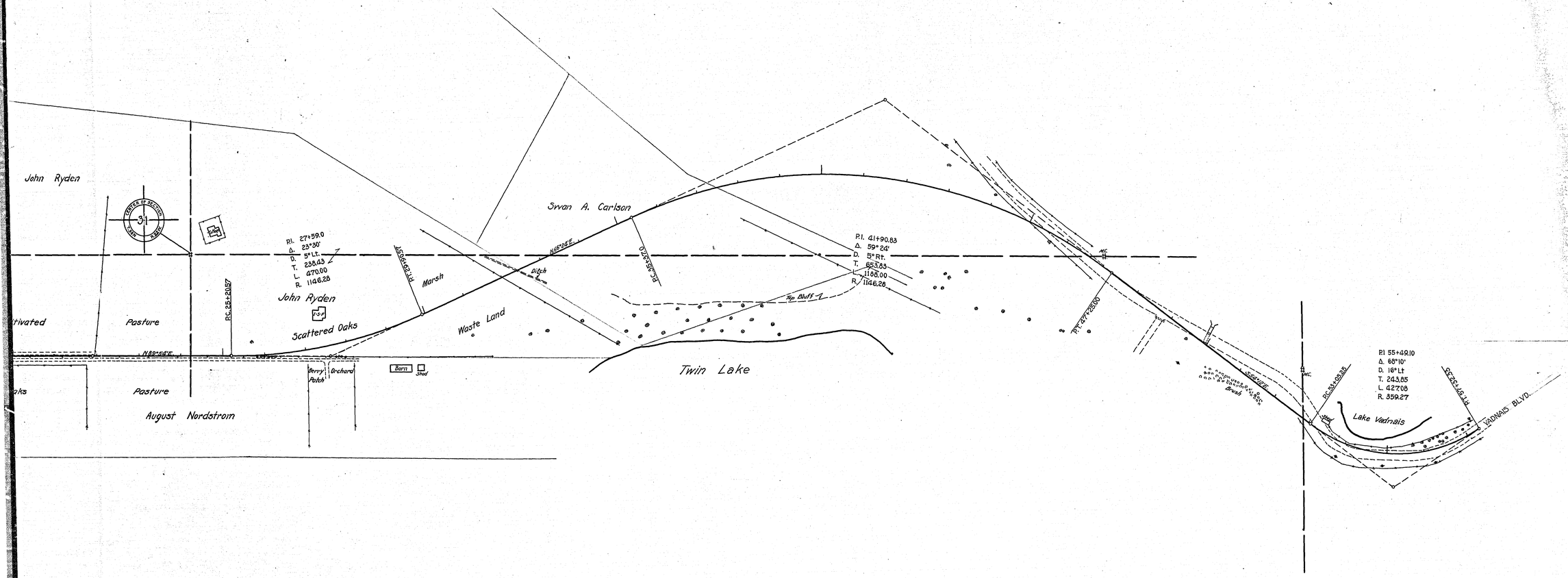

MICROFILMED
[redacted]SEY CO. ENGR.
33-12