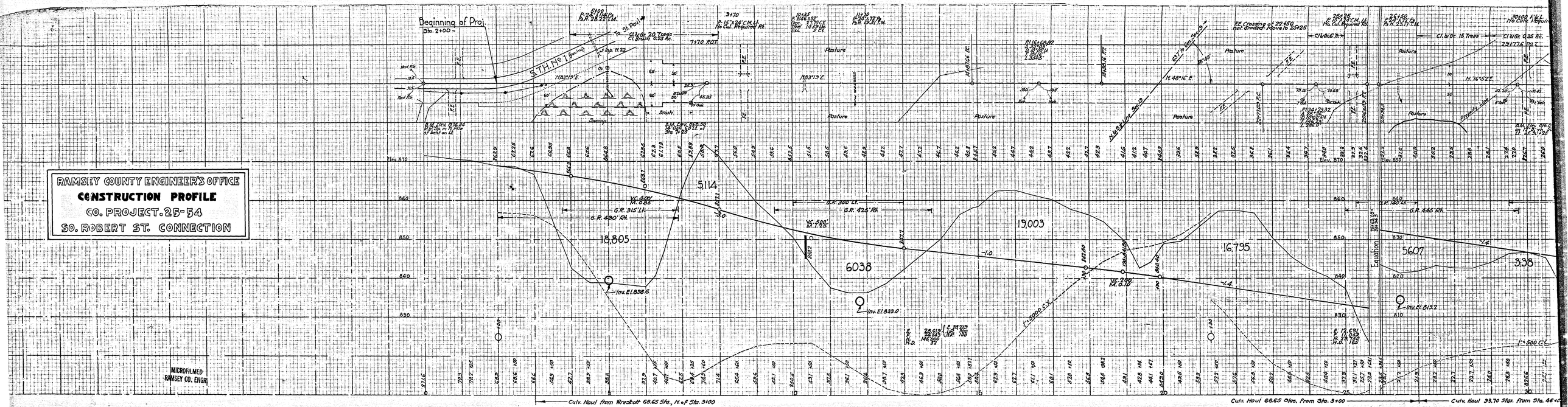
RAMSEY COUNTY ENGINEER'S OFFICE
CONSTRUCTION PROFILE
CO. PROJECT. 25-54
SO. ROBERT ST. CONNECTION
Beginning of Proj.
Sta. 2+00
S.T.H. No 1
Pasture
Swamp
Brush
Culv. Haul from Wreckoff 68.65 Sta., N. of Sta. 3400
Culv. Haul 68.65 Sta. from Sta. 3+00
Culv. Haul 93.70 Sta. from Sta. 46+00
MICROFILMED
RAMSEY CO. ENGR.

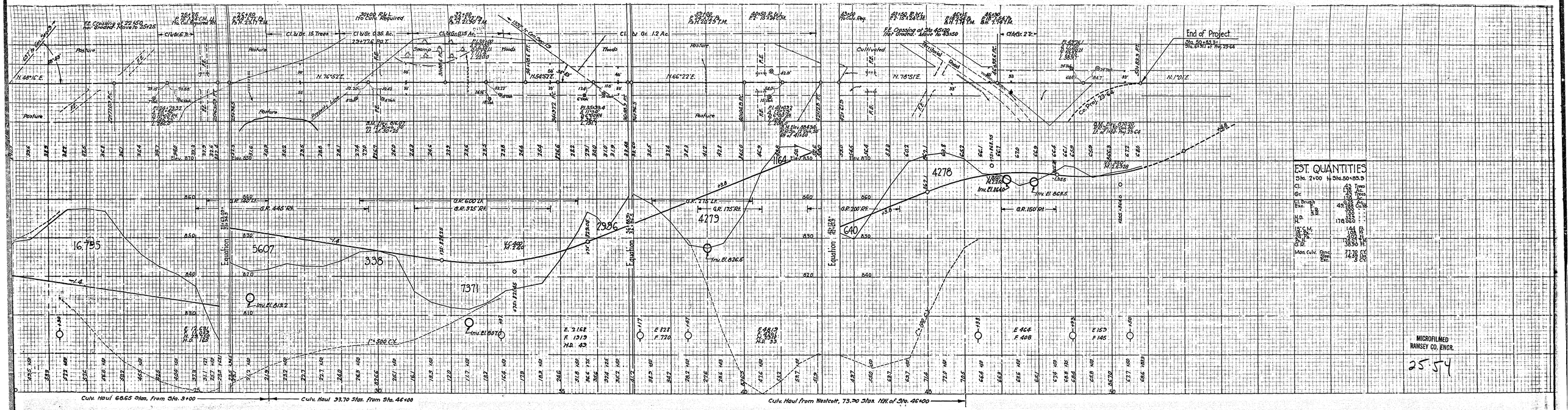
EST. QUANTITIES
Sta. 2+00 to Sta. 50+83.9
Cl. 43 Trees
Gr. 43 Trees
Cl. Brush 0 Ac.
Exc. 49,388 C.Y.
Borrow 100
Haul 170,060
Pt. 1 Lin.
Pt. 2 Lin.
Pt. 3 Lin.
Pt. 4 Lin.
Pt. 5 Lin.
Pt. 6 Lin.
Pt. 7 Lin.
Pt. 8 Lin.
Pt. 9 Lin.
Pt. 10 Lin.
Pt. 11 Lin.
Pt. 12 Lin.
Pt. 13 Lin.
Pt. 14 Lin.
Pt. 15 C.M. 144 Ea.
Pipe Bd. 106 Ea.
Pipe Pt. 1,692 Ft.
Pipe Pt. 12,054 Ft.
Pipe Pt. 3,530 Ft.
Mon. Culv. Conc. 27.70 C.Y.
Steel 74.95 Cwt.
Exc. 3 C.Y.
End of Project
Sta. 50+83.9
Sta. 6+00 at Sta. 25+64
Culv. Haul 68.65 Stas. from Sta. 3+00
Culv. Haul 33.70 Stas. from Sta. 46+00
Culv. Haul From Westcott, 73.30 Stas. N.W. of Sta. 46+00
MICROFILMED
RAMSEY CO. ENGR.
25.54

2

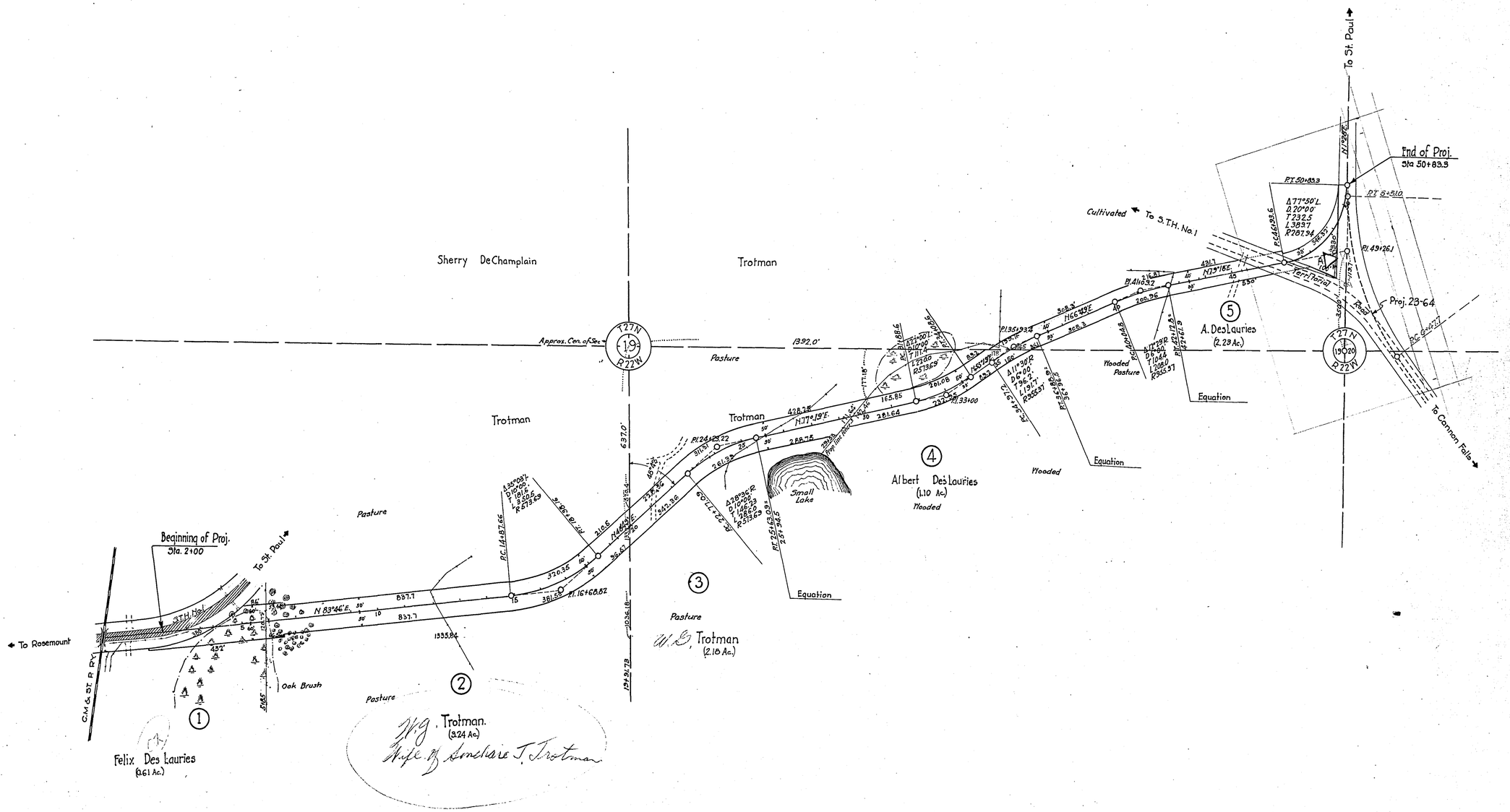

MICROFILMED
RAMSEY CO. ENGR.

Right-of-way Map 25-54

Ramsey County, Minnesota. County Proj. No. 25-54 Plan No. _____ Sheet 9 of 9 Sheets.