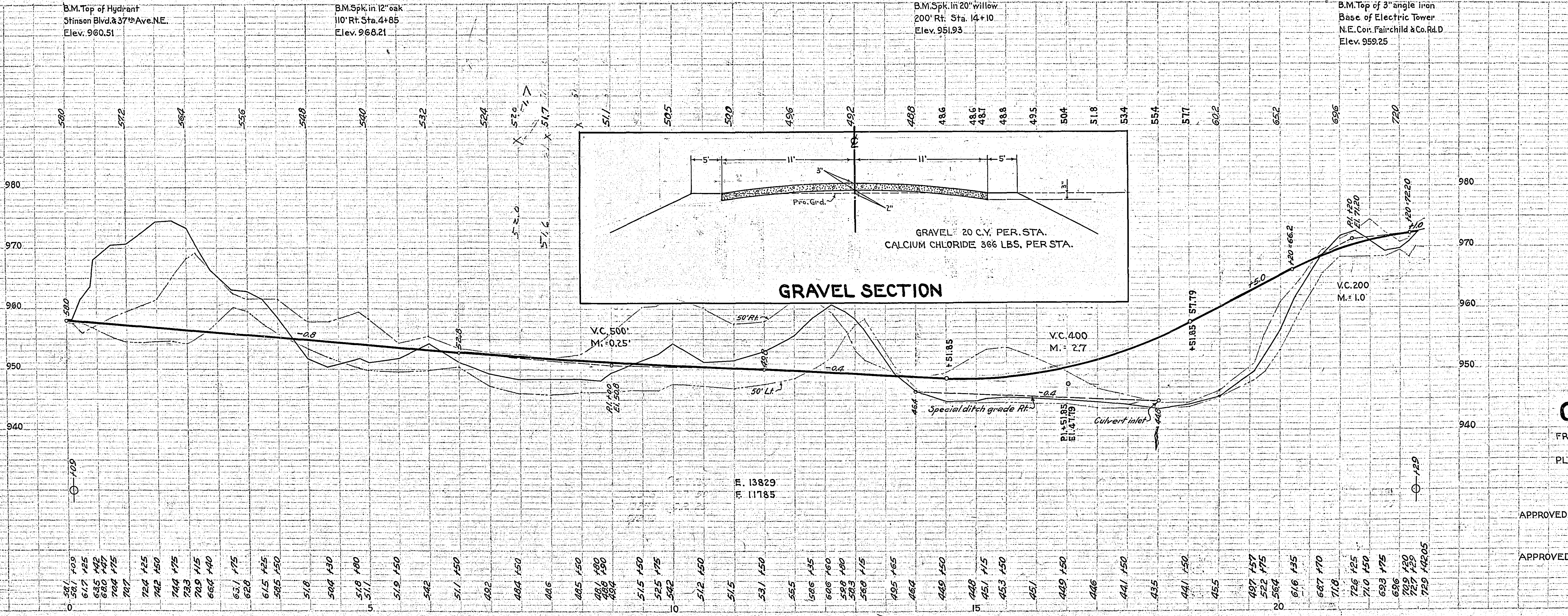
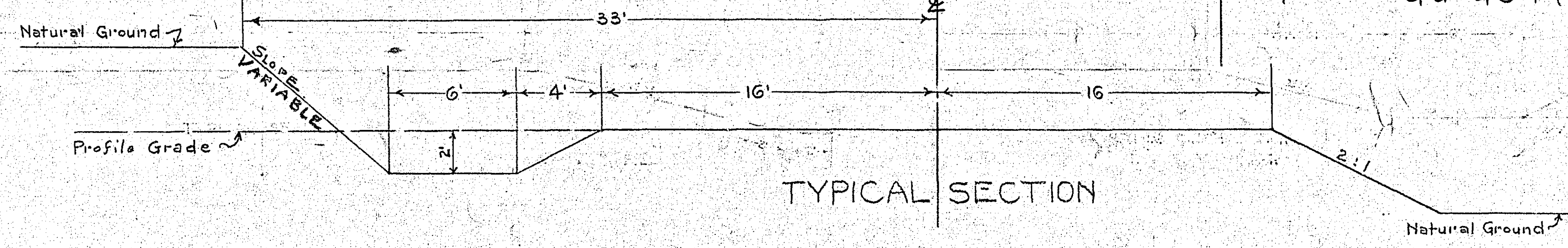
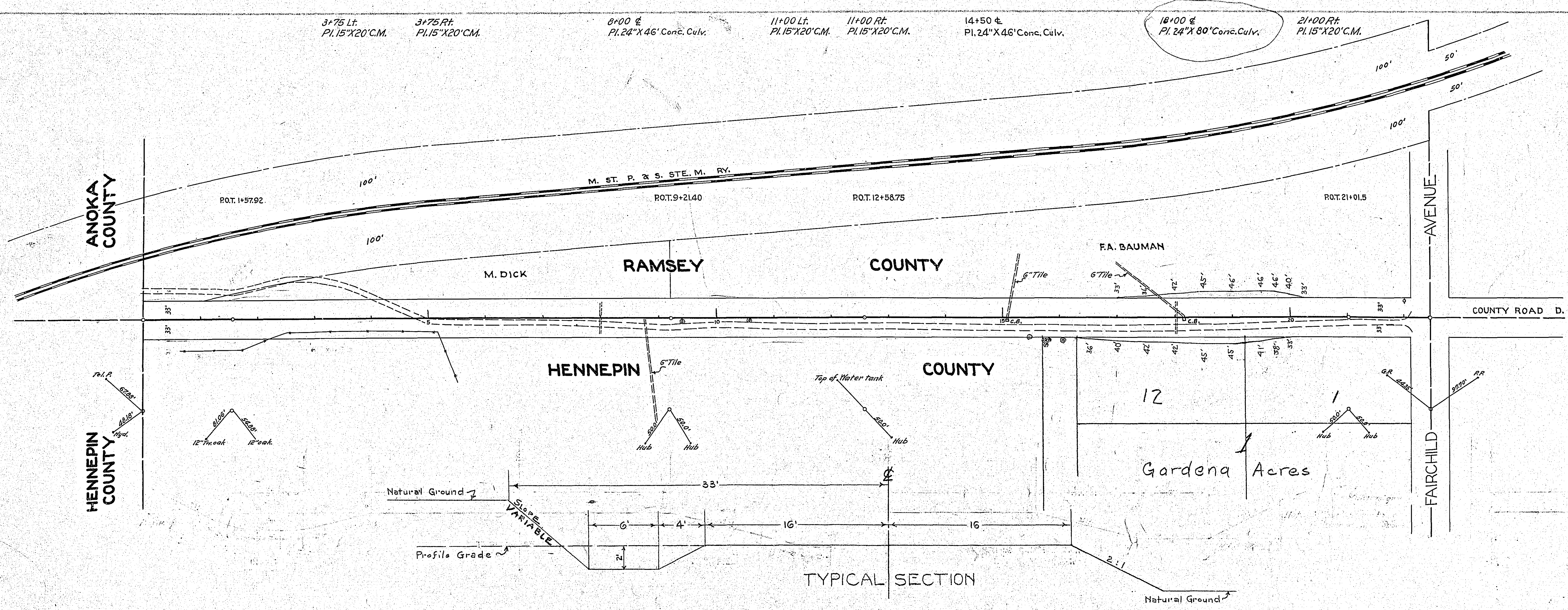


PLAN	REVISIONS
1	AS SHOWN
2	AS SHOWN
3	AS SHOWN
4	AS SHOWN
5	AS SHOWN
6	AS SHOWN
7	AS SHOWN
8	AS SHOWN
9	AS SHOWN
10	AS SHOWN

PROFILE	REVISIONS
1	AS SHOWN
2	AS SHOWN
3	AS SHOWN
4	AS SHOWN
5	AS SHOWN
6	AS SHOWN
7	AS SHOWN
8	AS SHOWN
9	AS SHOWN
10	AS SHOWN



**ESTIMATED QUANTITIES**

Excav.	Cu. Yds.	13829
Furn. & Install. 15" C.M.	Lin. Ft.	100
24" Conc. Culv.		172
Gravel	Cu. Yds.	450
Calcium Chloride	Tons	4.13

OFFICE OF  
RAMSEY COUNTY SURVEYOR  
**GRADING PLAN FOR  
COUNTY ROAD D**  
FROM THE WEST COUNTY LINE TO FAIRCHILD AVE.  
PLAN SCALE 1"=100' PROFILE (HOR.) 1"=10' (VER.) 1"=10'

APPROVED \_\_\_\_\_ 19\_\_\_\_  
RAMSEY COUNTY SURVEYOR

APPROVED \_\_\_\_\_ 19\_\_\_\_  
HENNEPIN COUNTY ENGINEER