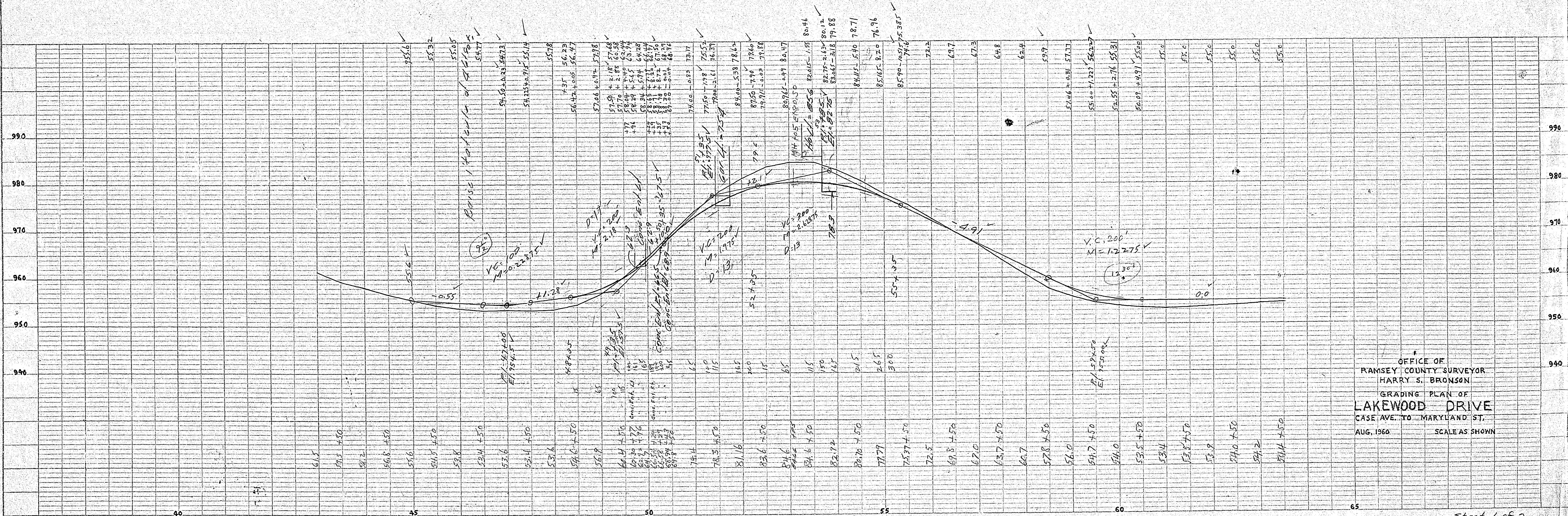
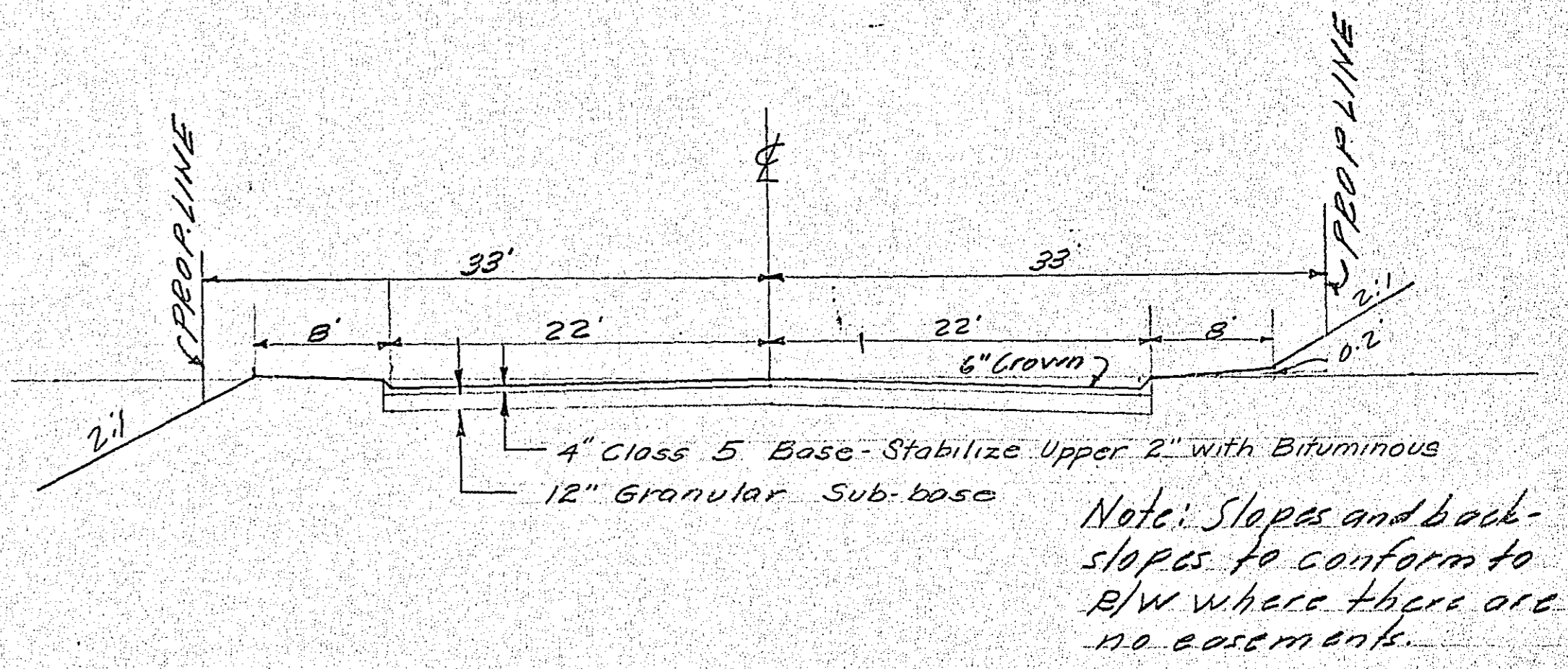
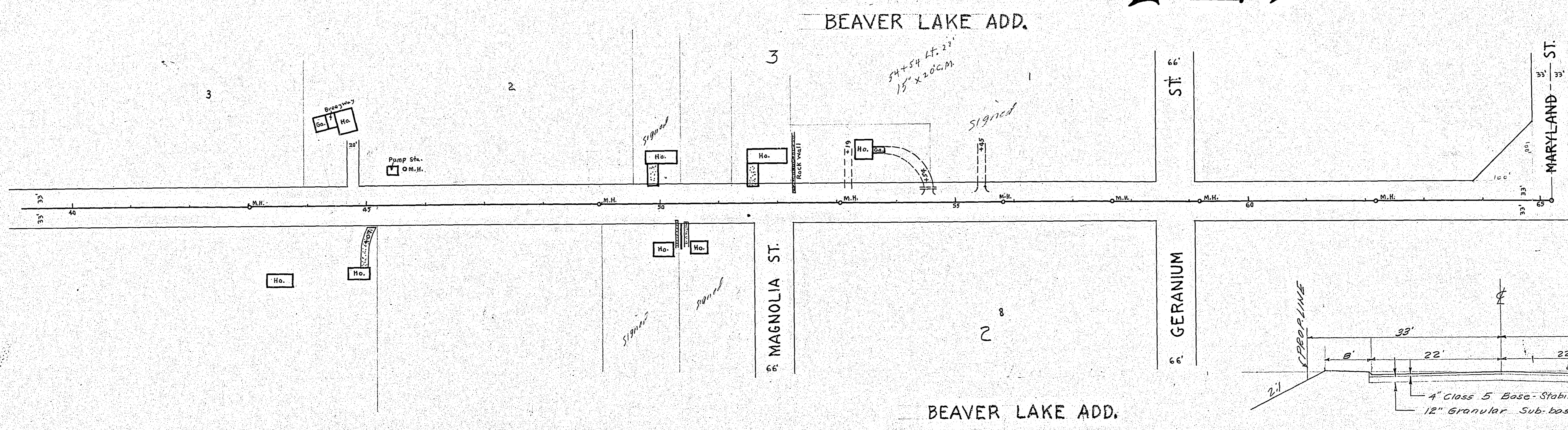


DATE: _____
 BY: _____
 SUPERVISOR: _____
 CHECKED: _____
 NO. _____

DATE: _____
 BY: _____
 SUPERVISOR: _____
 CHECKED: _____
 NO. _____



OFFICE OF
 RAMSEY COUNTY SURVEYOR
 HARRY S. BRONSON
 GRADING PLAN OF
LAKEWOOD DRIVE
 CASE AVE. TO MARYLAND ST.
 AUG. 1960 SCALE AS SHOWN

FINAL SURVEY SURVEYED DATE
 NOTE BOOK TEMPLATE AREAS CHECKED
 NO.

ORIGINAL SURVEY SURVEYED DATE
 NOTE BOOK TEMPLATE AREAS CHECKED
 NO.

