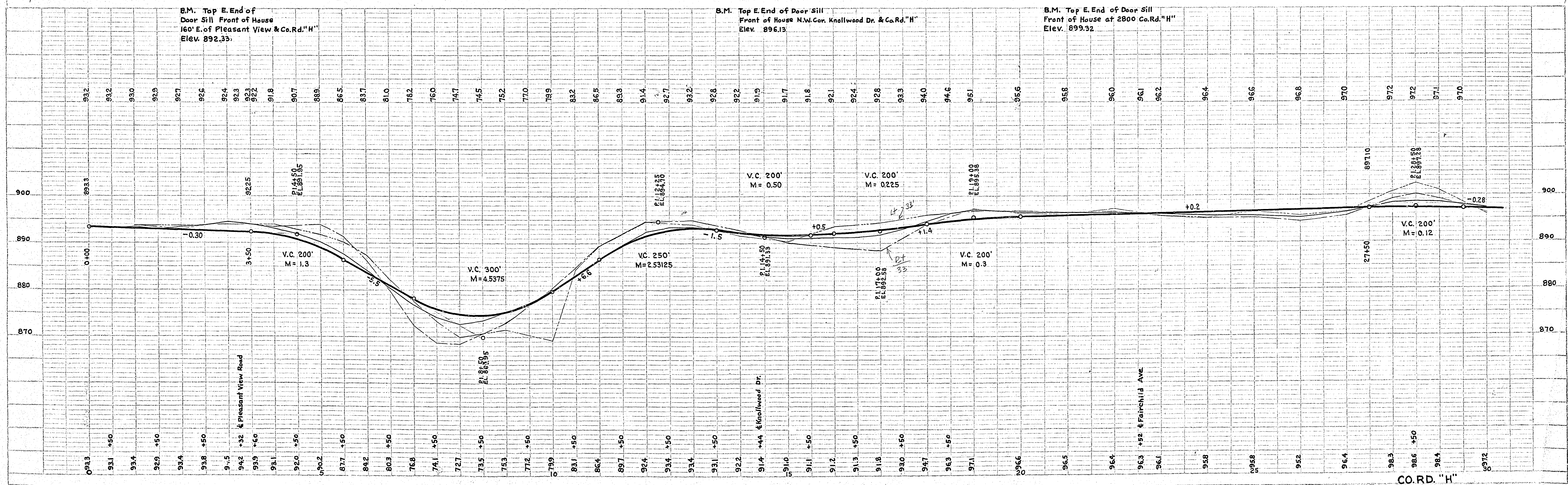


Sta. 8+00 ±
PI. 36'±.56' C.M.



PLAN
DATE: 10/1/27
BY: R. H. BROWN
CHECKED: J. C. WATSON
NO. 100

PROFILE
DATE: 10/1/27
BY: R. H. BROWN
CHECKED: J. C. WATSON
NO. 100

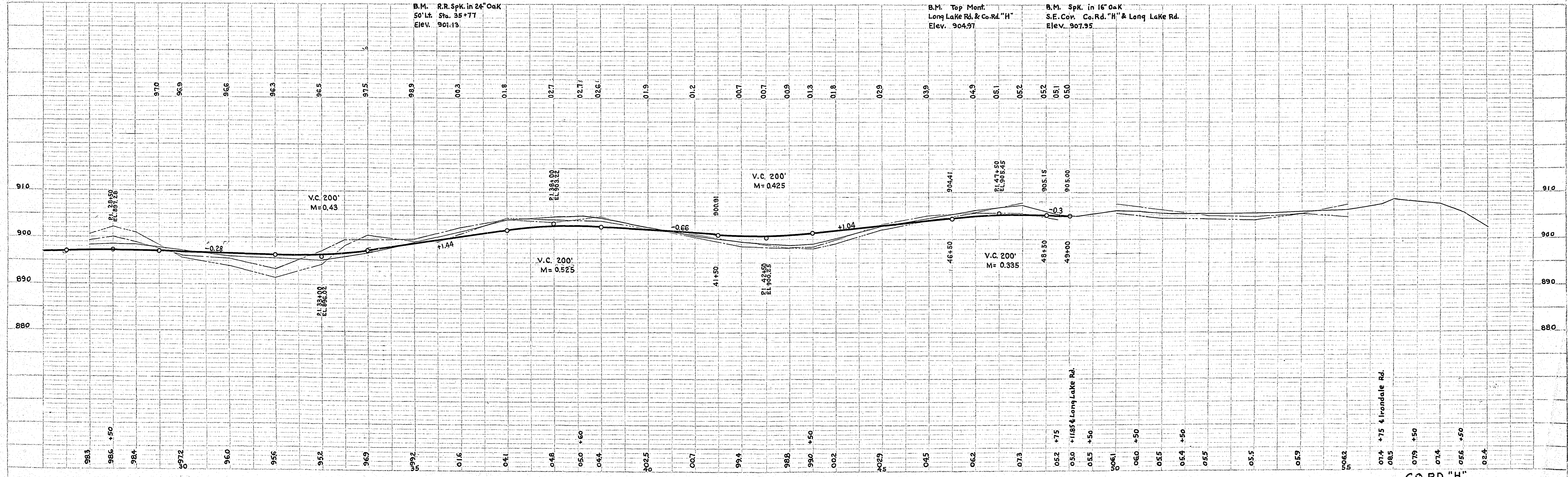
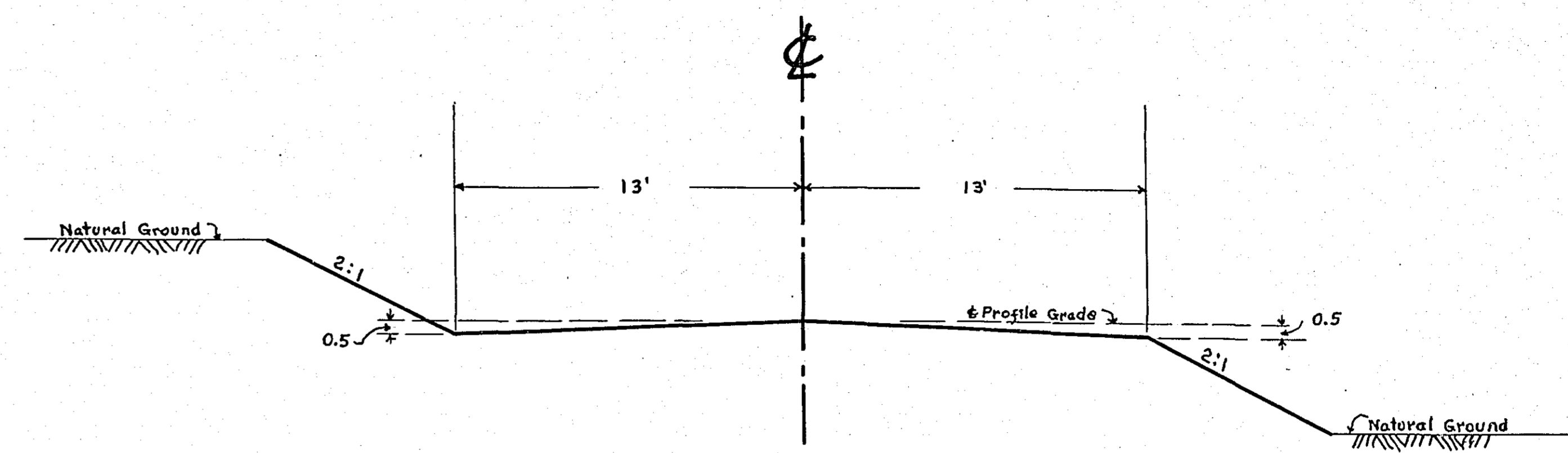


CORD. "H"

PLATE 1-PLAN-PROFILE R. H. BROWN
JULIUS MESSNER CO. CHICAGO, ILL.

PLAN
 NOTE: SEE PLAN SHEET FOR LOCATION OF THIS SHEET.
 NO.

PROFILE
 NOTE: SEE PLAN SHEET FOR LOCATION OF THIS SHEET.
 NO.



CO. RD. "H"