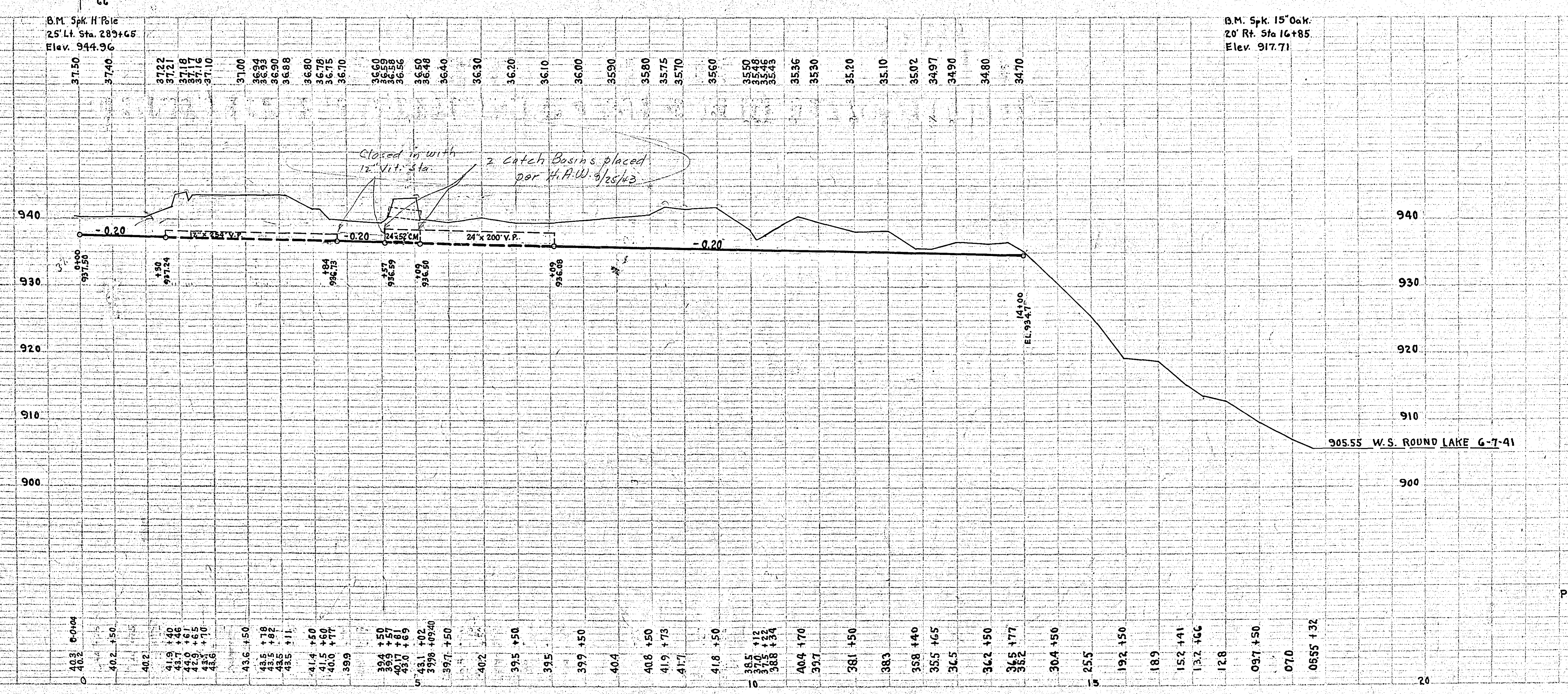
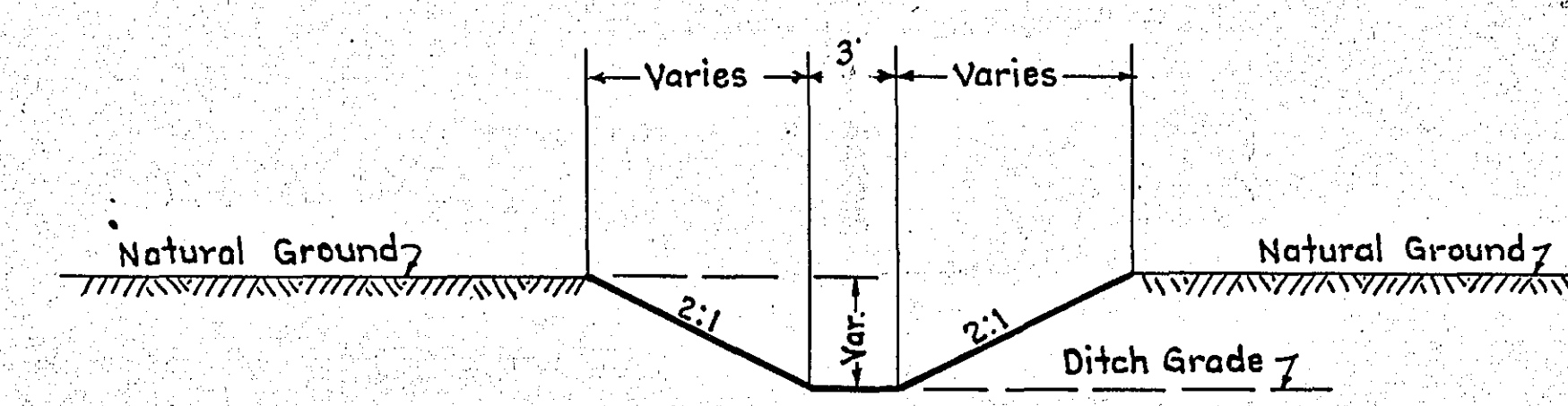
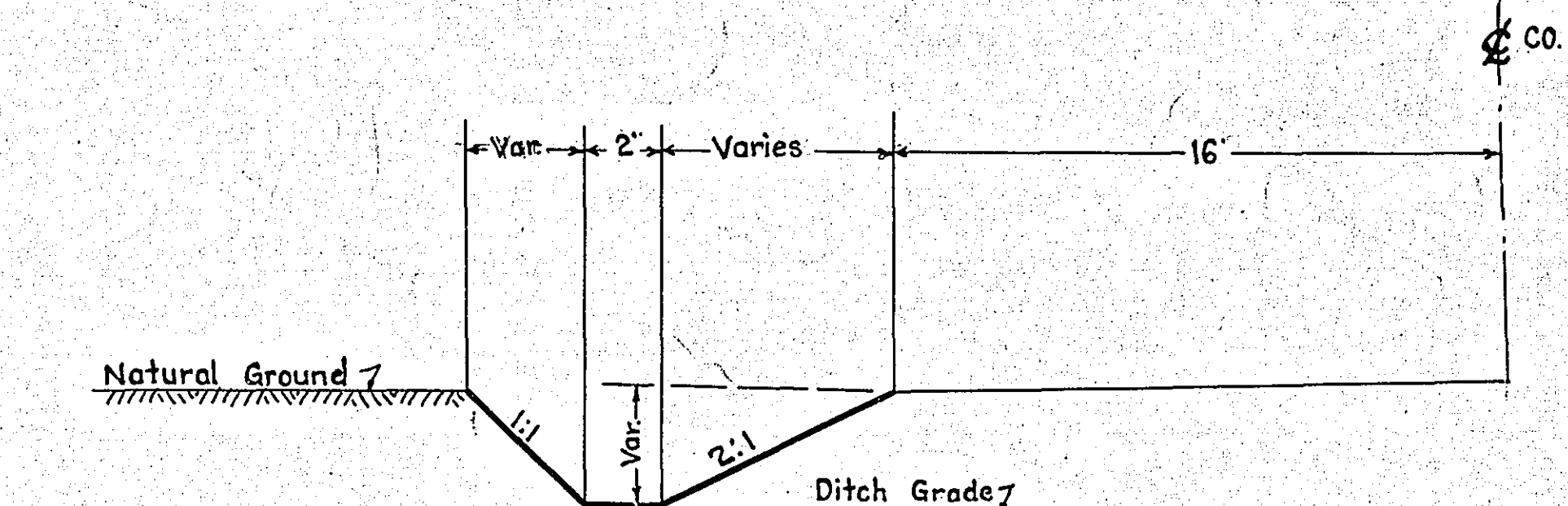
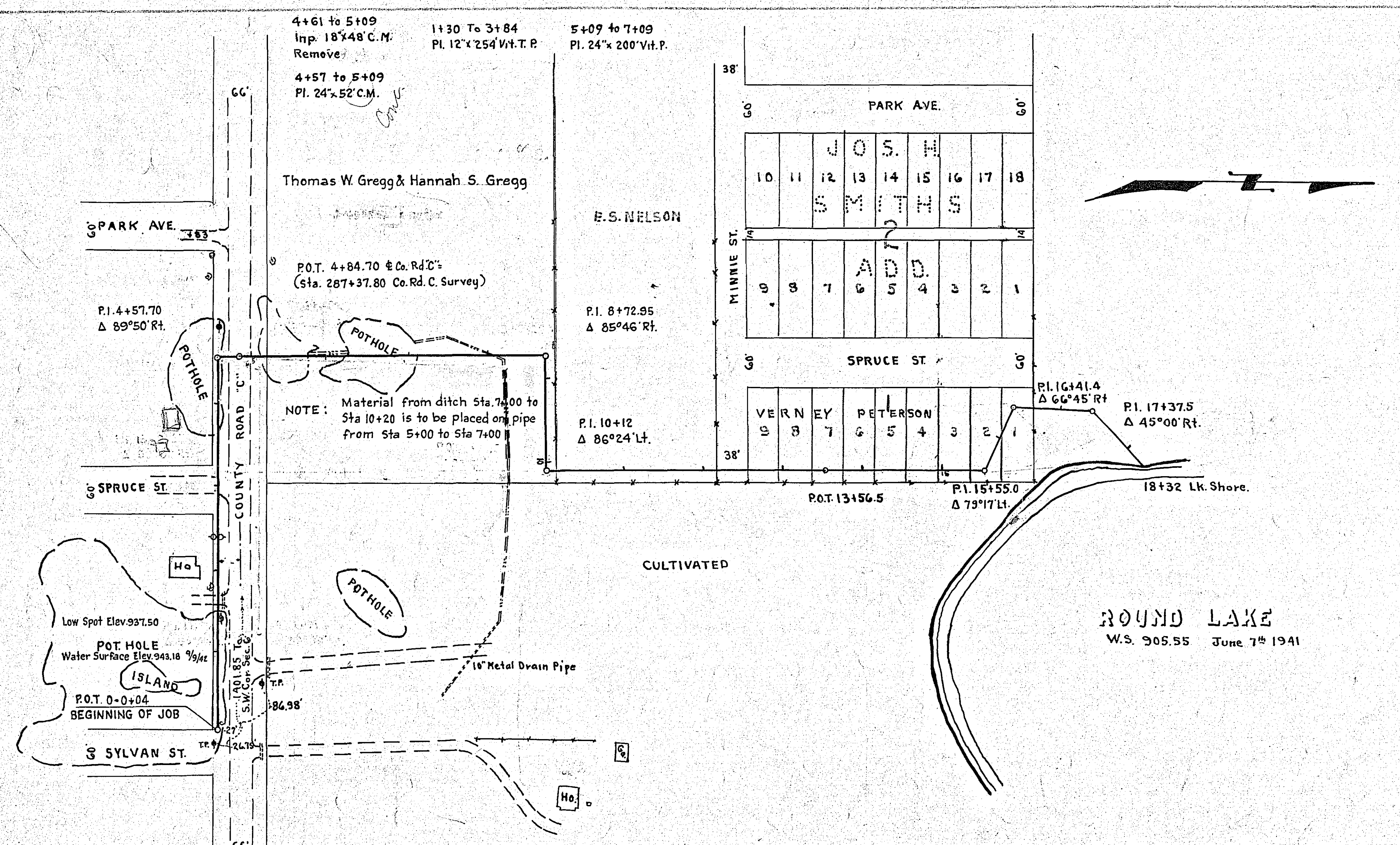


PLAN
 NOTE BOOK
 NO. _____

PROFILE
 NOTE BOOK
 NO. _____



OFFICE OF
 RAMSEY COUNTY SURVEYOR
 HARRY S. BRONSON

DRAINAGE PLAN OF
COUNTY ROAD-C
 FROM SYLVAN ST. TO ROUND LK.
 SEPT. 1942 SCALE AS SHOWN.

PLANNED BY *A.D. Crumpton*
 ASSISTANT ENGINEER

PLANS APPROVED *Sept 27 1942*
 ACTING COUNTY SURVEYOR

APPROVED 1942
 CHAIRMAN COUNTY BOARD