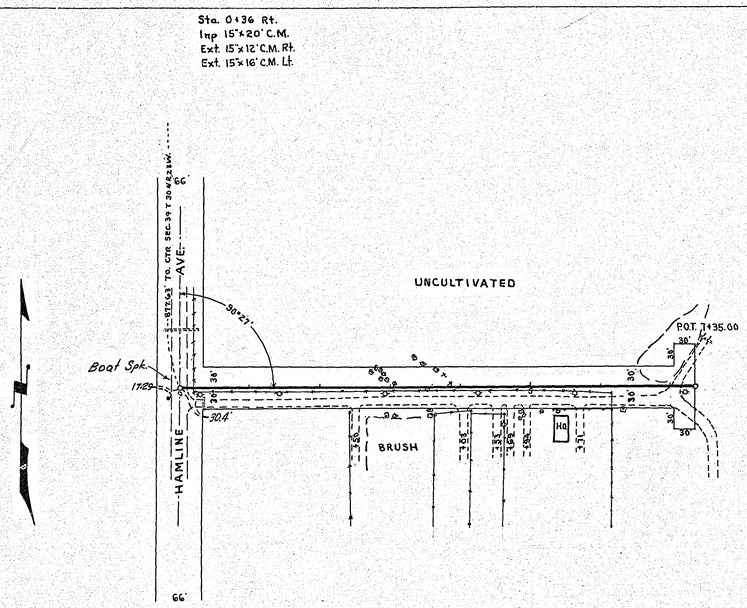

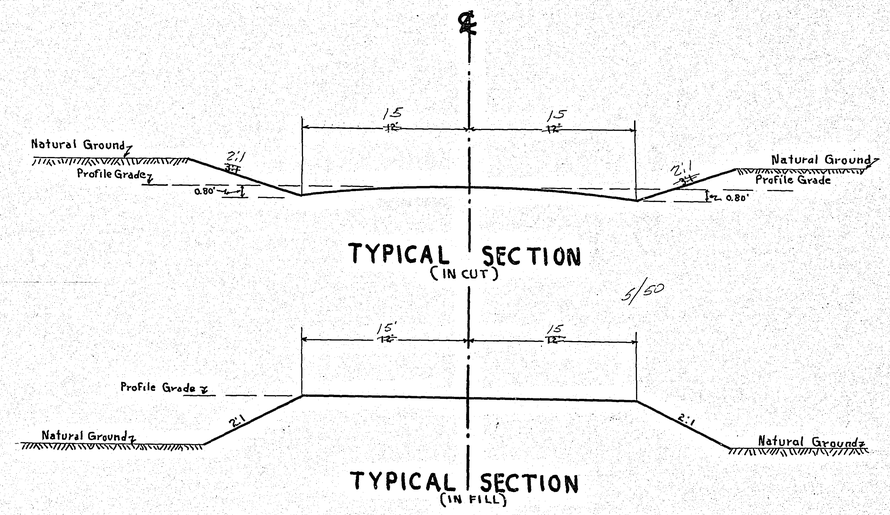

Use City Section
put in 2 C.B.s Sta 0+50 Rt + Lt.

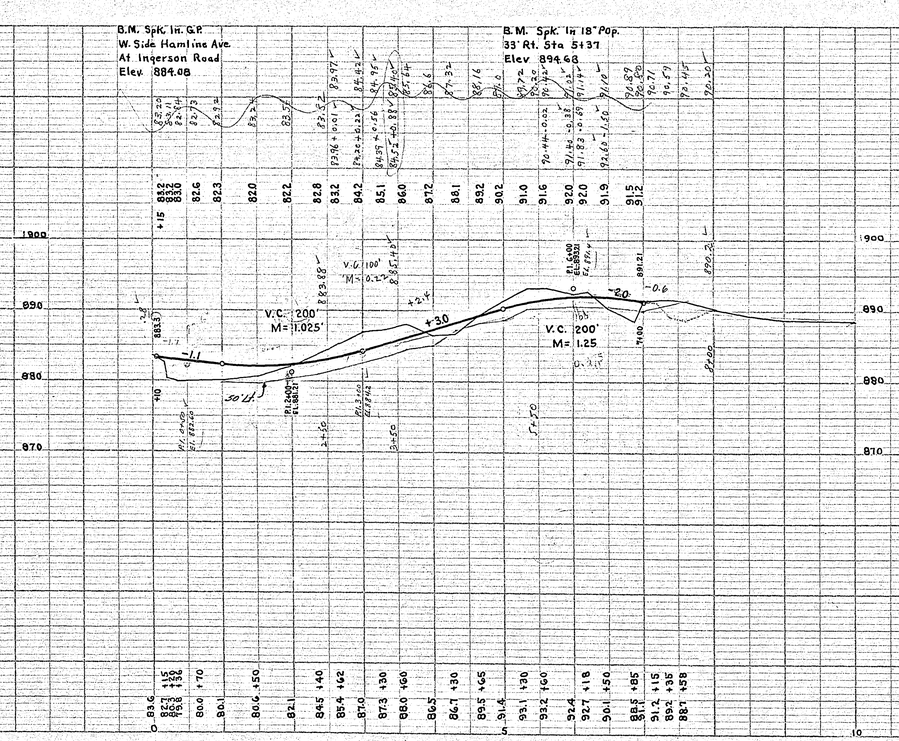

ESTIMATED QUANTITIES

Excavation	Cu. Yds.	871
Furnish & Install 15" C.M.	Lin. Ft.	28
Clearing Trees	Each	4
Grubbing Trees	"	5
Remove Fence	Lin. Ft.	650
Replace Fence	" "	600

OFFICE OF
RAMSEY COUNTY SURVEYOR
HARRY S. BRONSON
GRADING PLAN OF

INGERSON ROAD

FROM HAMLINE AVE TO 735.0' E.

JULY 1944 SCALE AS SHOWN

PLANNED BY A. D. Crampton
ASSISTANT CIVIL ENGINEER

PLANS APPROVED 7/28 1944 [signature]
ACTING COUNTY SURVEYOR

APPROVED Aug 7 1944 [signature]
CHAIRMAN COUNTY BOARD

APPROVED 7-28 1944 Geo. J. Schutter
CHAIRMAN MOUNDS VIEW TOWNSHIP BOARD

PLAN — SURVEYED — PLOTTED — ALIGNMENT CHECKED — RT. OF WAY CHECKED — NOTE BOOK — NO. — BY — DATE

PROFILE — SURVEYED — PLOTTED — GRADES CHECKED — B. M. NOTED — STRUCTURE NOTATIONS CHK'D — NOTE BOOK — NO. — BY — DATE

PLATE 1-PLAN-PROFILE B. R. R. STANDARD
100 RAG PAPER-MADE AND PRINTED IN U. S. A.
EUGENE DIETZGEN CO.