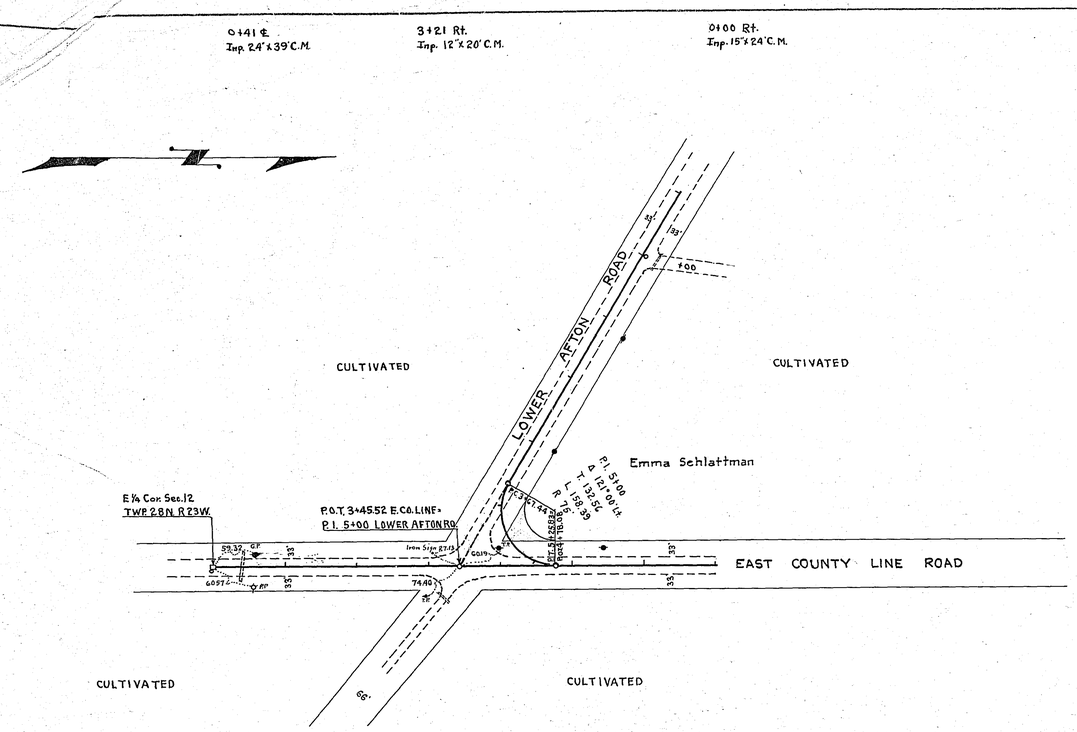

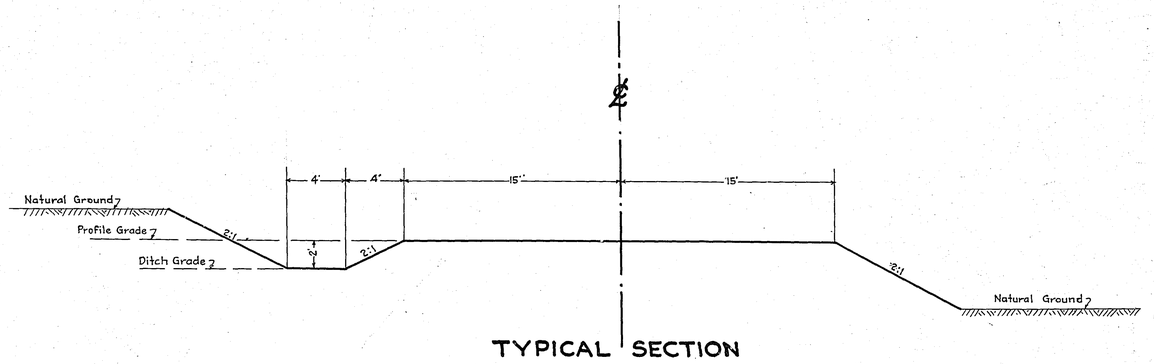

TYPICAL SECTION

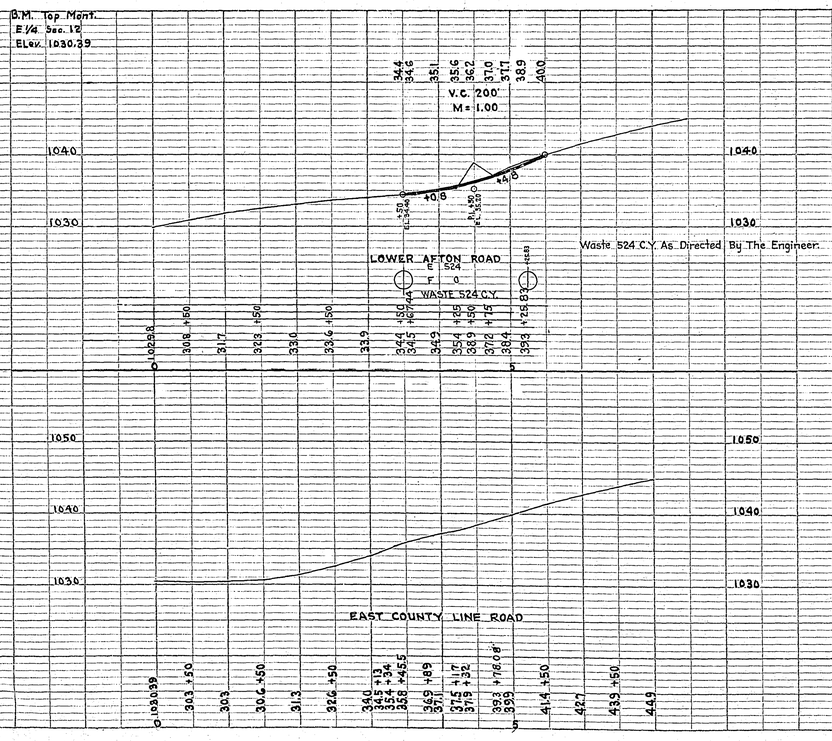

ESTIMATED QUANTITIES

Excavation	Cu. Yds.	524
Finishing	Sq. Yds.	1,500
Gravel On Site	Cu. Yds.	19
Oil Stabilization	Sq. Yds.	500
Blacktop (1½" Loose)	Sq. Yds.	500

OFFICE OF
RAMSEY COUNTY SURVEYOR
HARRY S. BRONSON

GRADING PLAN OF INTERSECTION OF

EAST COUNTY LINE RD. & LOWER AFTON ROAD

FEBRUARY 1941 SCALE AS SHOWN.

PLANNED BY A. D. Crawford OFFICE ENGINEER

PLANS APPROVED 1941 Harry S. Bronson COUNTY SURVEYOR

APPROVED 1941 J. J. Mesonovich CHAIRMAN COUNTY BOARD

PLATE 1—PLAN—PROFILE O. P. R. & R. E. STANDARD
KEUFFEL & ESSER CO. NEW YORK

K & E CO. No. 345-1

SHEET 1 OF 2 SHEETS

3133