
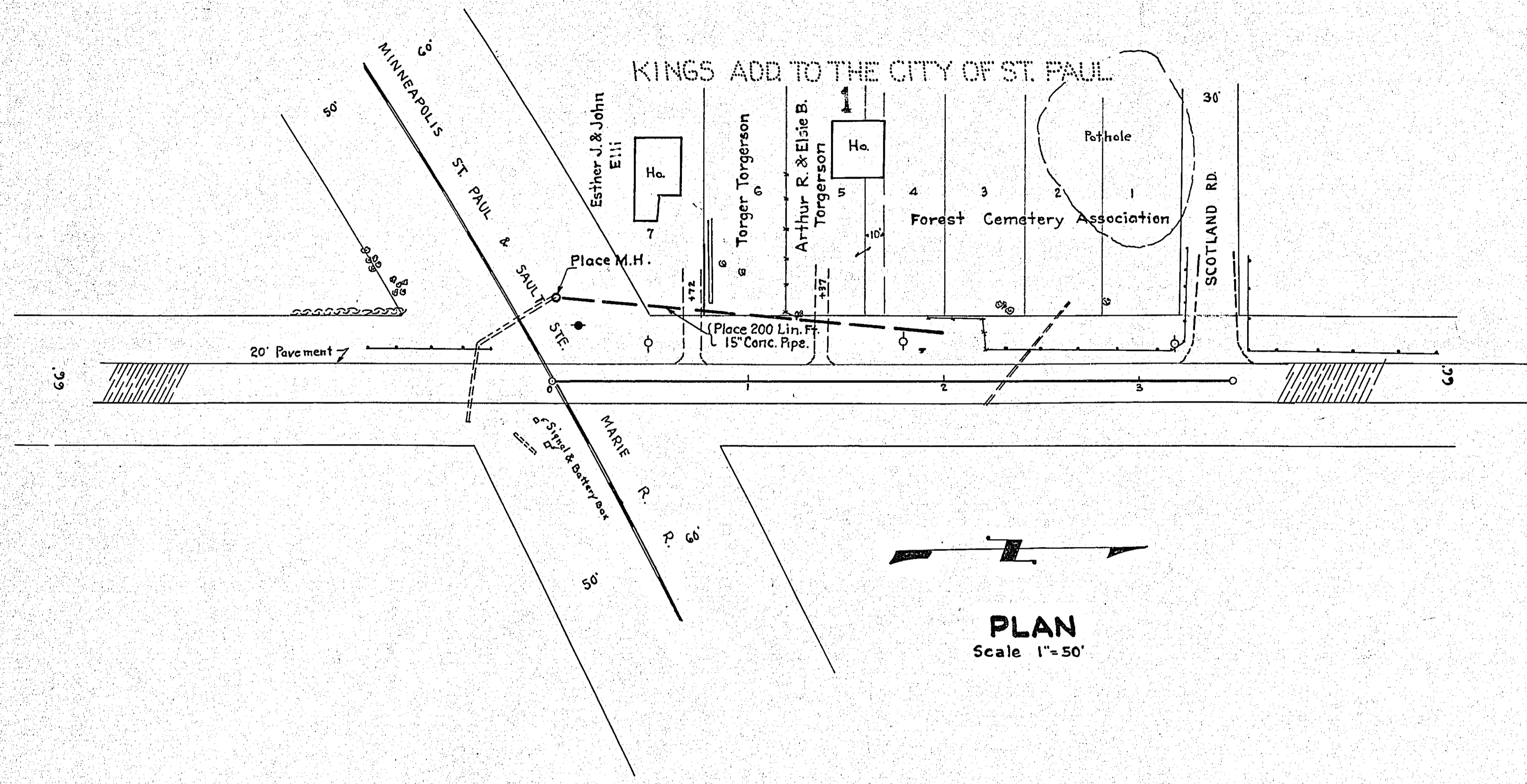


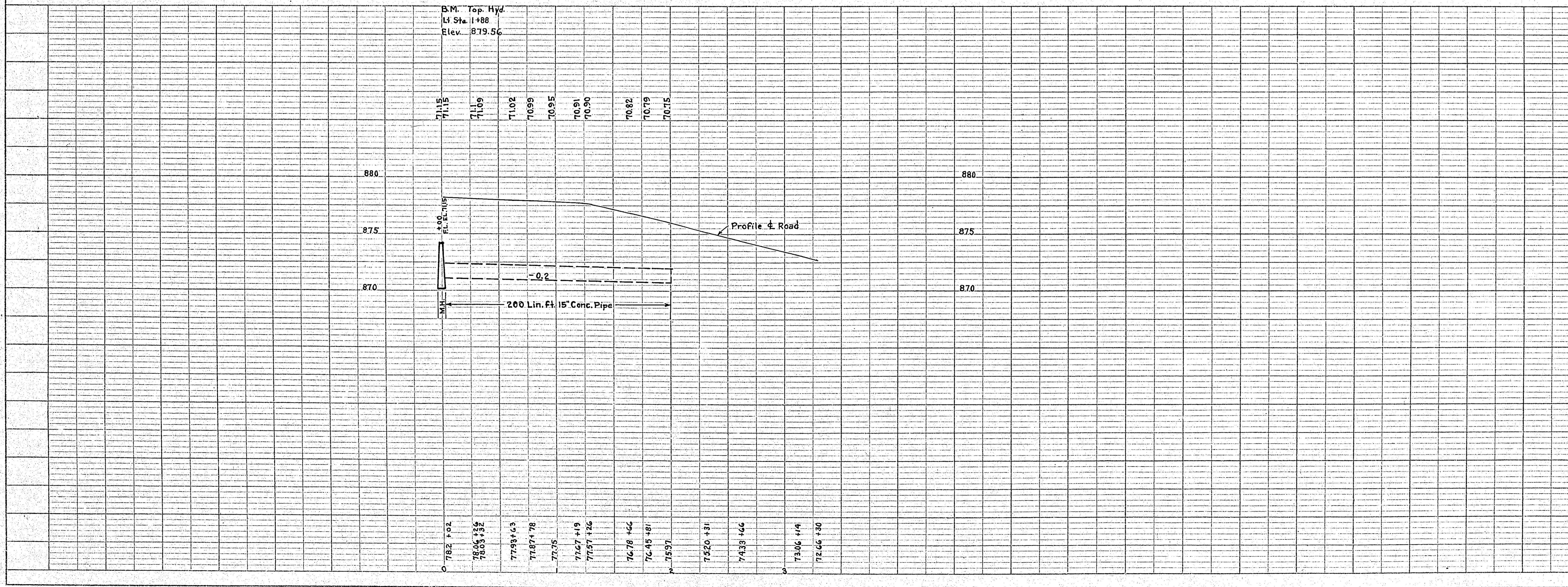
0-43 ± 0-20 L+ 2+30 ±
 Inp. 12"x36" CM. Inp. 24"x47" Iron Culv. Inp. 6"x7" V.I.P.



PLAN
 Scale 1"=50'

PLAN	SURVEYED	DATE
	FLOTTED	
	NOTE BOOK	
	NO.	
	FT. OF W.A. CHECKED	

PROFILE	SURVEYED	DATE
	NOTE BOOK	
	NO.	
	FT. OF W.A. CHECKED	
	STRUCTURE NOTATION CHECKED	



ESTIMATED QUANTITIES

Manhole Concrete	Each	1
Excavation	Cu.Yds.	120
15" Concrete Pipe	Lin.Ft.	200

OFFICE OF
 RAMSEY COUNTY SURVEYOR
 HARRY S. BRONSON
 DRAINAGE PLAN OF
EDGERTON ST.
 AT 500 LINE R. R.
 JUNE 1940 SCALE AS SHOWN

PLANNED BY *A.D. Compton*
 ASSISTANT ENGINEER
 PLANS APPROVED *H.S. Bronson* 7/8 1940
 COUNTY SURVEYOR
 APPROVED *J.D. Mesdang* 7/8 1940
 CHAIRMAN COUNTY BOARD
 APPROVED *A. Quereker* 1940
 CHAIRMAN NEW CANADA TOWNSHIP BOARD