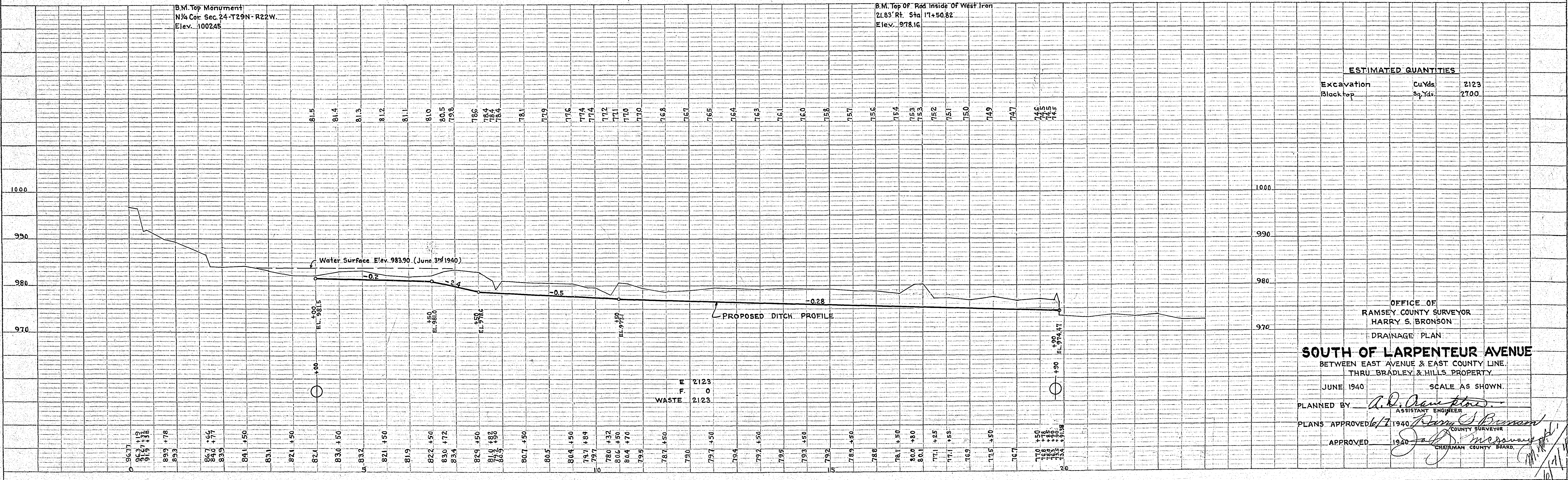
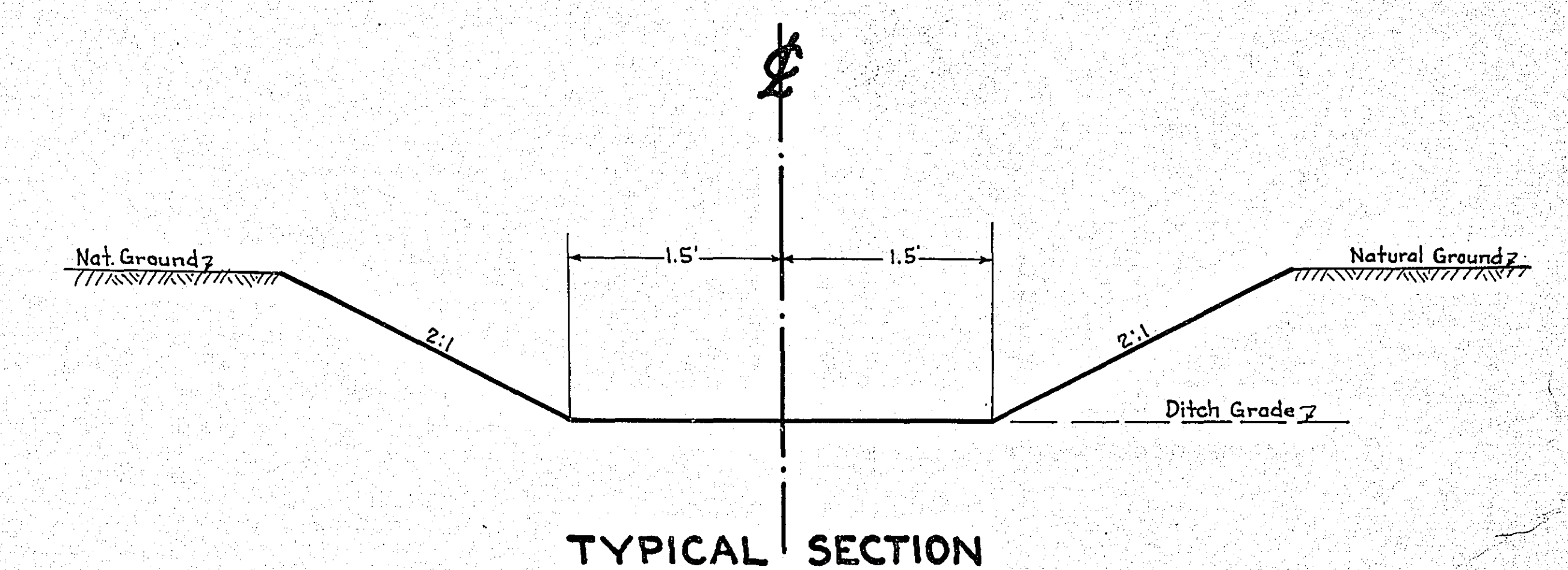
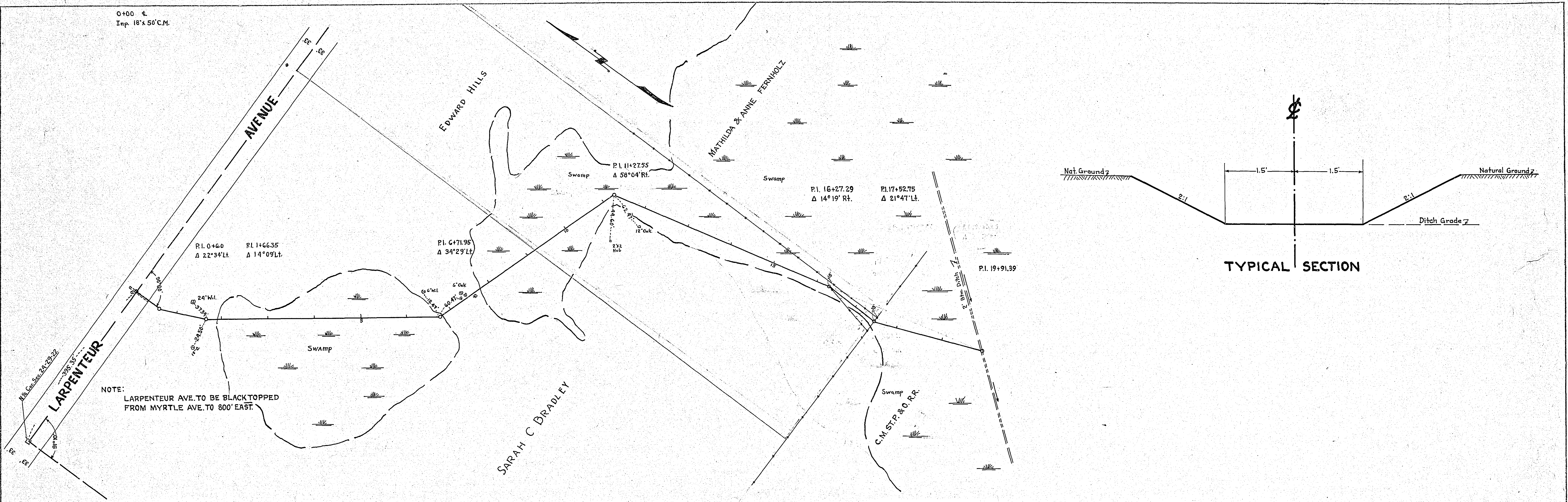


0+00 ±
Imp. 18' x 50' C.M.

PLAN	SURVEYED	DATE
	BY	
	NO.	
	NO.	
	NO.	
	NO.	

PROFILE	SURVEYED	DATE
	BY	
	NO.	
	NO.	
	NO.	
	NO.	



ESTIMATED QUANTITIES

Excavation	Cu Yds.	2123
Blacktop	Sq. Yds.	2700

OFFICE OF
 RAMSEY COUNTY SURVEYOR
 HARRY S. BRONSON
 DRAINAGE PLAN

SOUTH OF LARPEUTEUR AVENUE
 BETWEEN EAST AVENUE & EAST COUNTY LINE.
 THRU BRADLEY & HILLS PROPERTY

JUNE 1940 SCALE AS SHOWN

PLANNED BY *A.D. Crane* ASSISTANT ENGINEER
 PLANS APPROVED *H.S. Bronson* COUNTY SURVEYOR
 APPROVED *J.D. Measuring* CHAIRMAN COUNTY BOARD

