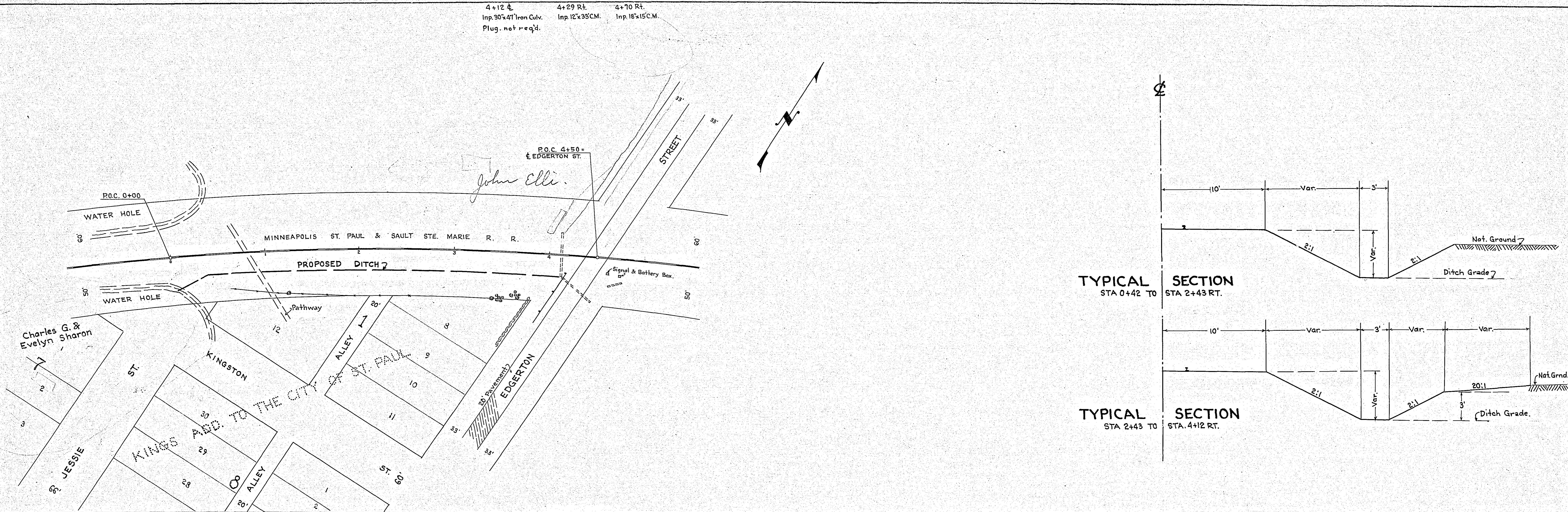
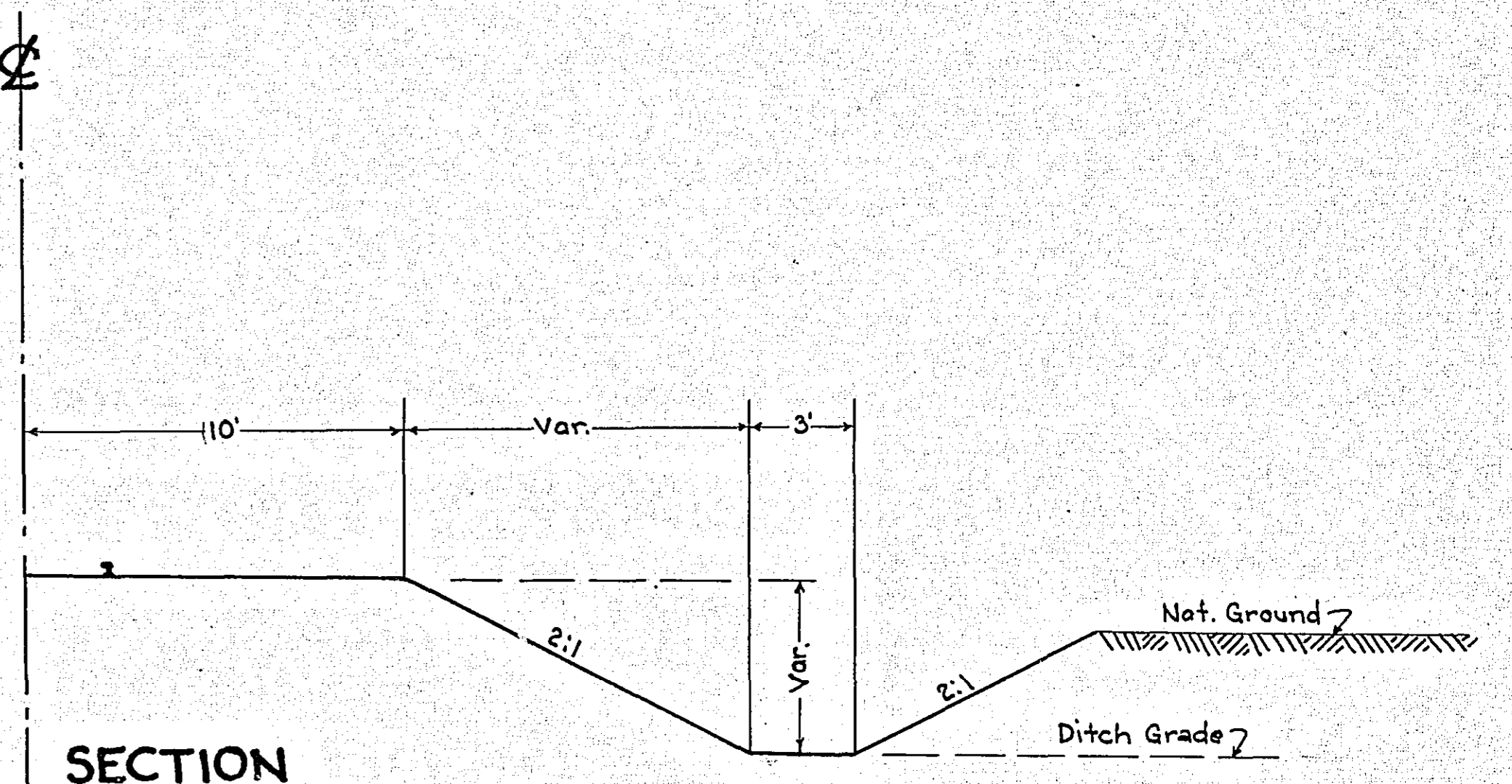


4+12 \pm 4+29 R.L. 4+70 R.L.
 Imp. 30"x41" Iron Culv. Imp. 12"x33" C.M. Imp. 18"x15" C.M.
 Plug. not reqd.

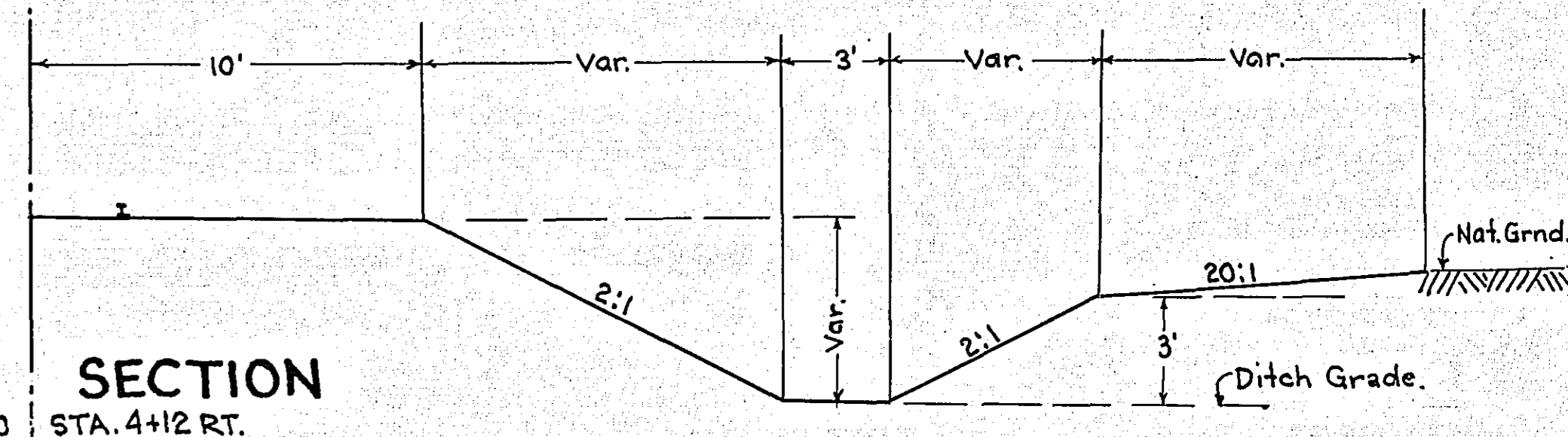
PLAN	SURVEYED	DATE
	NOTE BOOK	BY
	ALIGNMENT CHECKED	
	RT. OF WAY CHECKED	
	NO.	




TYPICAL SECTION
 STA 0+42 TO STA 2+43 RT.



TYPICAL SECTION
 STA 2+43 TO STA. 4+12 RT.



PROFILE	SURVEYED	DATE
	GRADES CHECKED	BY
	B. ME. NOTED	
	STRUCTURE NOTATIONS CHECKED	
	NO.	



Handwritten notes:
 South
 10/20/39
 10/20/39

OFFICE OF
 RAMSEY COUNTY SURVEYOR
 HARRY S. BRONSON
 DRAINAGE PLAN
 VICINITY OF
EDGERTON ST. & M. ST. P. & S. M. R.R.
 FROM EDGERTON ST. TO 400' WEST
 OCTOBER 1939 SCALE AS SHOWN

PLANS APPROVED 10/12/39 *Harry S. Bronson*
 COUNTY SURVEYOR