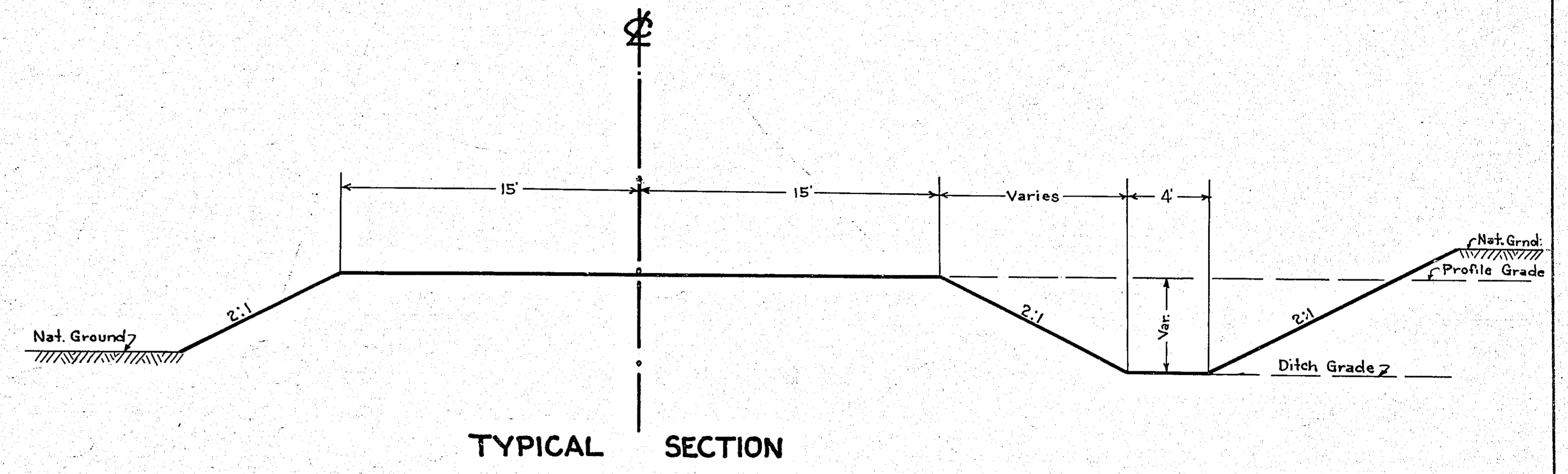
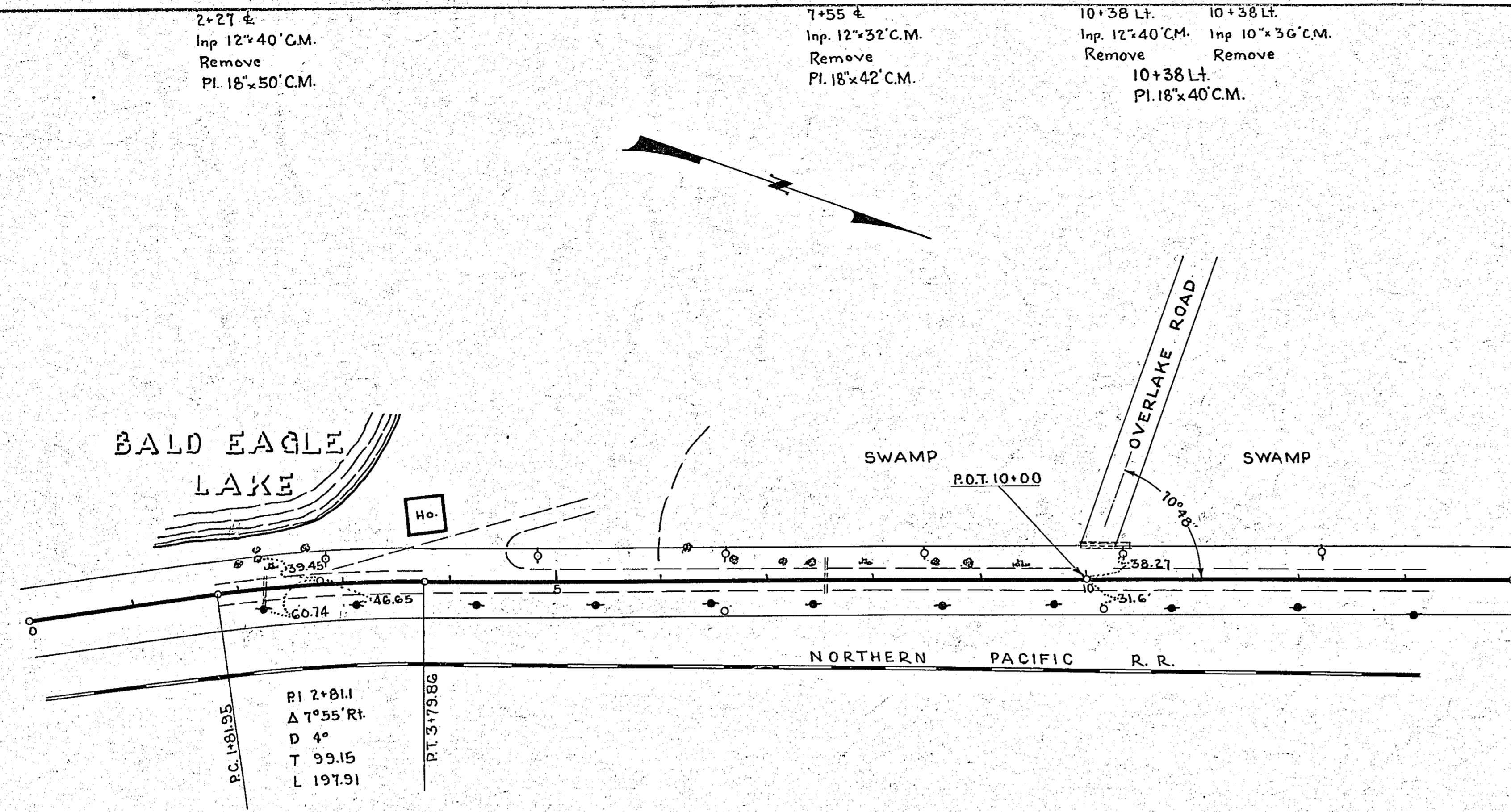
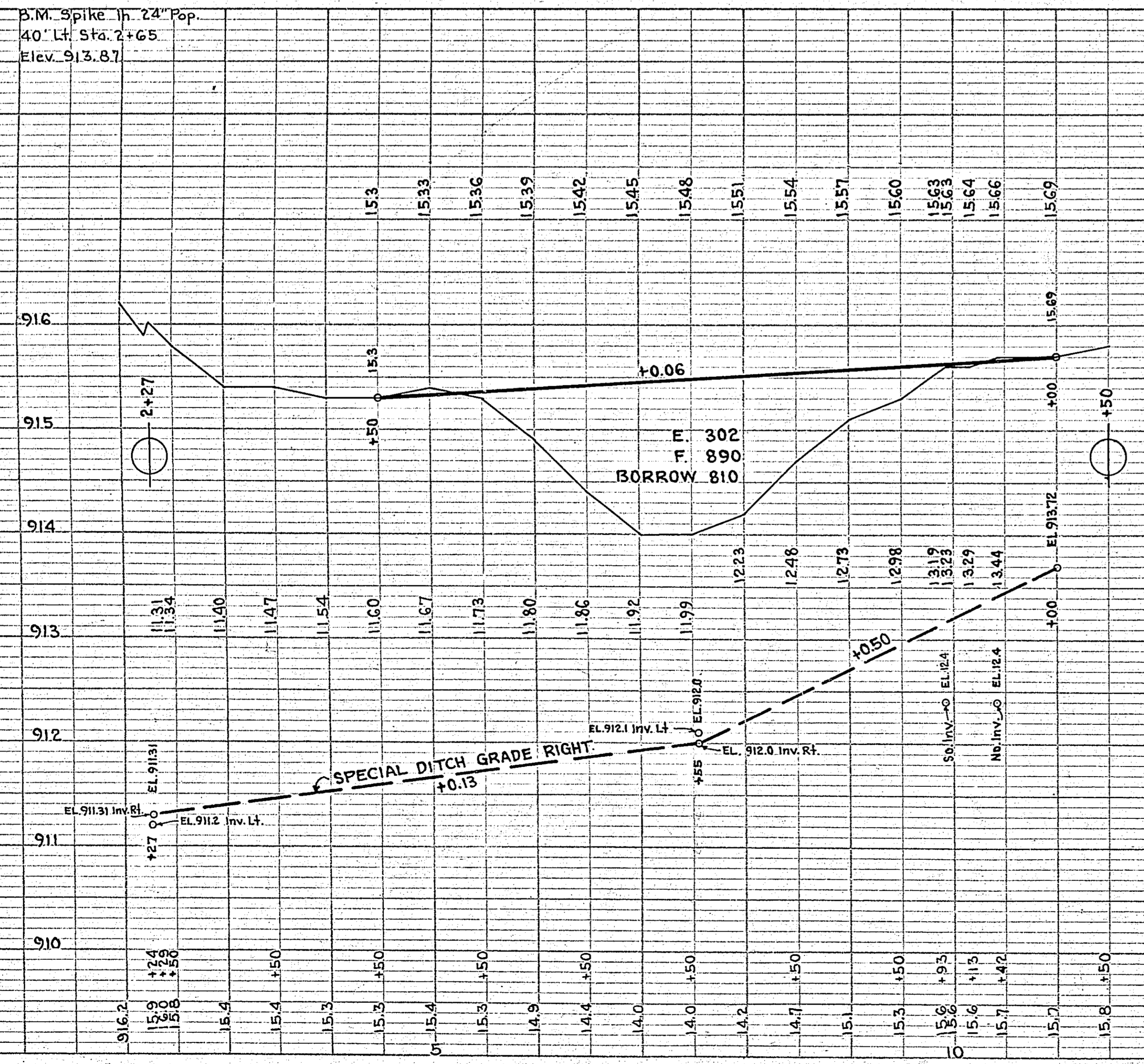


DATE	
BY	
SURVEYED	
ALIGNED	
PLOTTED	
NOTE BOOK	
RT. OF WAY CHECKED	
NO.	



DATE	
BY	
SURVEYED	
ALIGNED	
PLOTTED	
NOTE BOOK	
STRUCTURE NOT'ISE CH'KD	
NO.	



ESTIMATED QUANTITIES

Excavation 18" C.M.	Cu. Yds.	302
	Lin. Ft.	132
Borrow	Cu. Yds.	810

OFFICE OF
 RAMSEY COUNTY SURVEYOR
 HARRY S. BRONSON
 DRAINAGE PLAN OF
HUGO ROAD
 NEAR OVERLAKE RD.
 JUNE 1939 SCALE AS SHOWN

PLANS APPROVED JUNE 1939 *Harry S. Bronson*
 COUNTY SURVEYOR