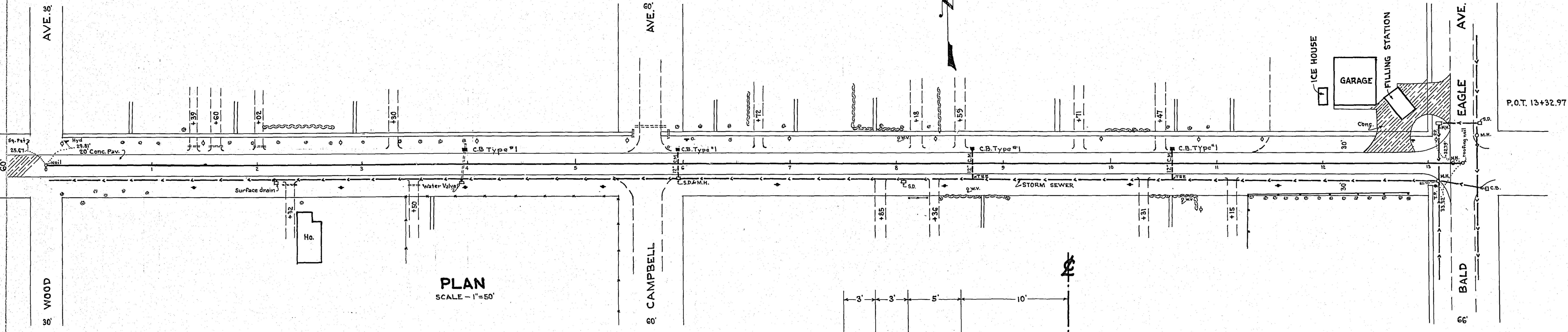
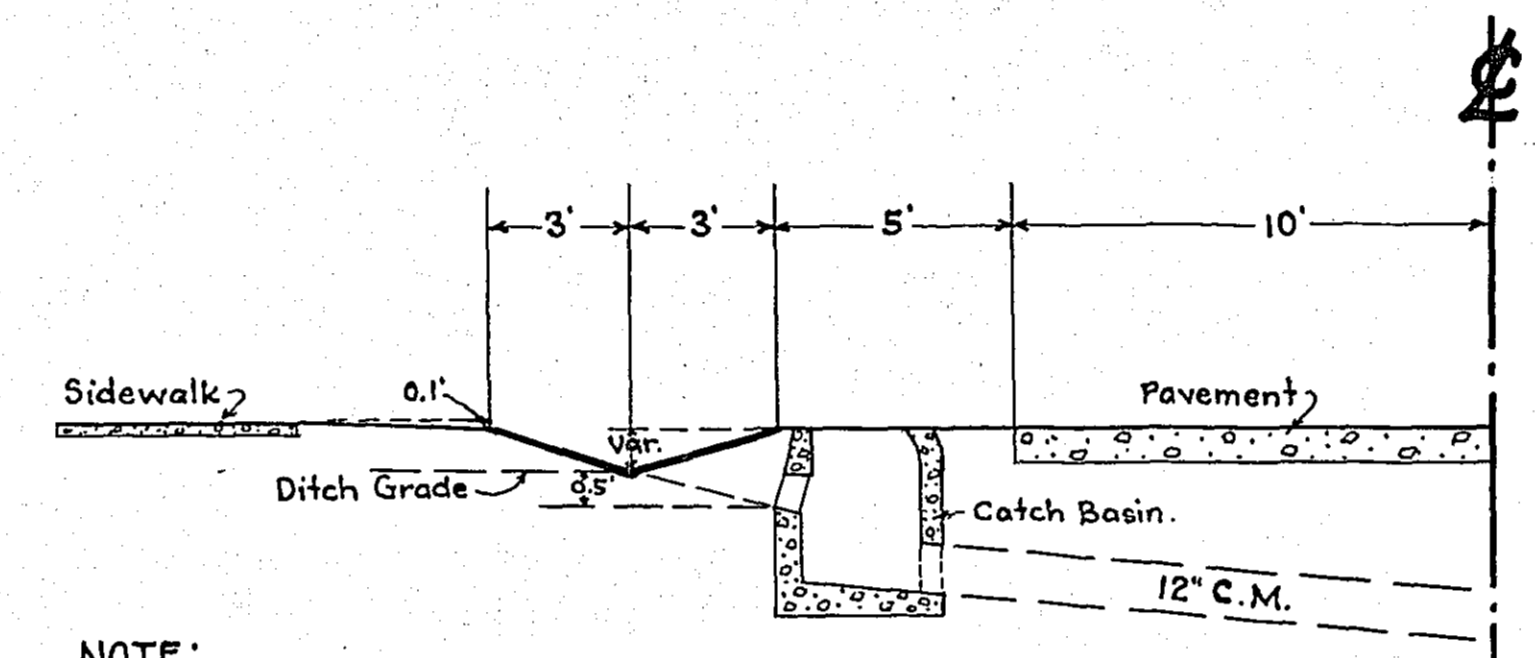


1+39 L.I. In. 12"x7" Vit. Rem. & Repl.
 1+60 L.I. Inp. 10"x7" C.M. Rem. & Repl.
 2+02 L.I. Inp. 10"x12" C.M. Remove & Repl.
 2+32 R.I. Inp. 7"x16" C.M.
 3+50 R.I. Inp. 7"x7" Culv.
 3+97 L.I. Inp. 12"x7" C.M.
 5+54 L.I. Inp. 12"x6" Sidewalk Culv.
 5+69 L.I. Inp. 10"x28" C.M. & C.I.P. Remove.
 5+86 L.I. Sidewalk drain & Grate.
 13+01 R.I. Inp. 12"x7" C.M.

PLAN
 REVISIONS
 NO. DATE BY
 NOTE FROM ALIGNMENT CHECKED
 NO. FT. OF WAY CHECKED



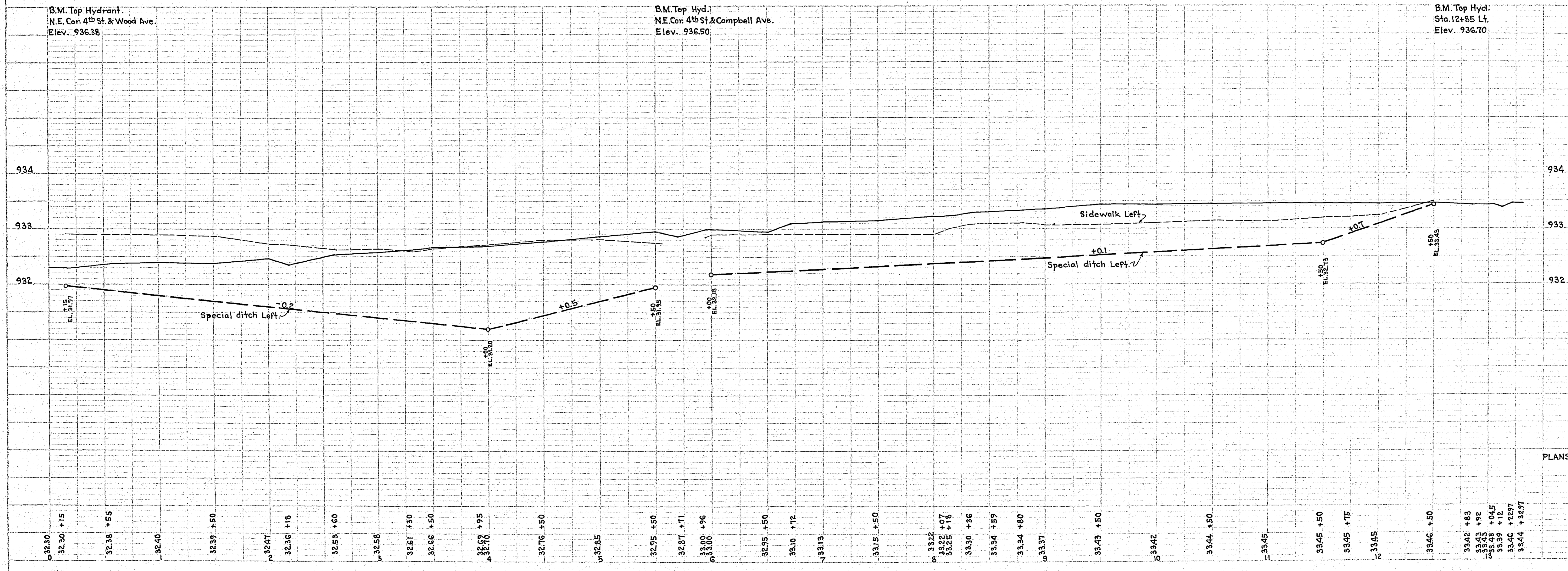
PLAN
SCALE - 1"=50'



TYPICAL SECTION

NOTE: Place stone around inlet of catch basin.

PROFILE
 REVISIONS
 NO. DATE BY
 NOTE FROM CHANGES CHECKED
 B.M. NO. DATE
 PROPOSED DATE, NO. STAKES



B.M. Top Hydrant.
N.E. Cor. 4th St. & Wood Ave.
Elev. 936.38

B.M. Top Hyd.
N.E. Cor. 4th St. & Campbell Ave.
Elev. 936.50

B.M. Top Hyd.
Sta. 12+85 L.I.
Elev. 936.70

OFFICE OF
 RAMSEY COUNTY SURVEYOR
 HARRY S. BRONSON
 PLAN OF
 STORM SEWER
FOURTH ST.
 FROM WOOD AVE. TO BALD EAGLE AVE.
 JUNE 1939 SCALE AS SHOWN
 PLANS APPROVED 7/1 1939 *Harry S. Bronson*
 COUNTY SURVEYOR
 APPROVED 7/11 1939 *Wm. E. Schutte*
 MAYOR OF WHITE BEAR
 APPROVED 7/3 1939 *Wm. E. Schutte*
 CHAIRMAN OF COUNTY BOARD