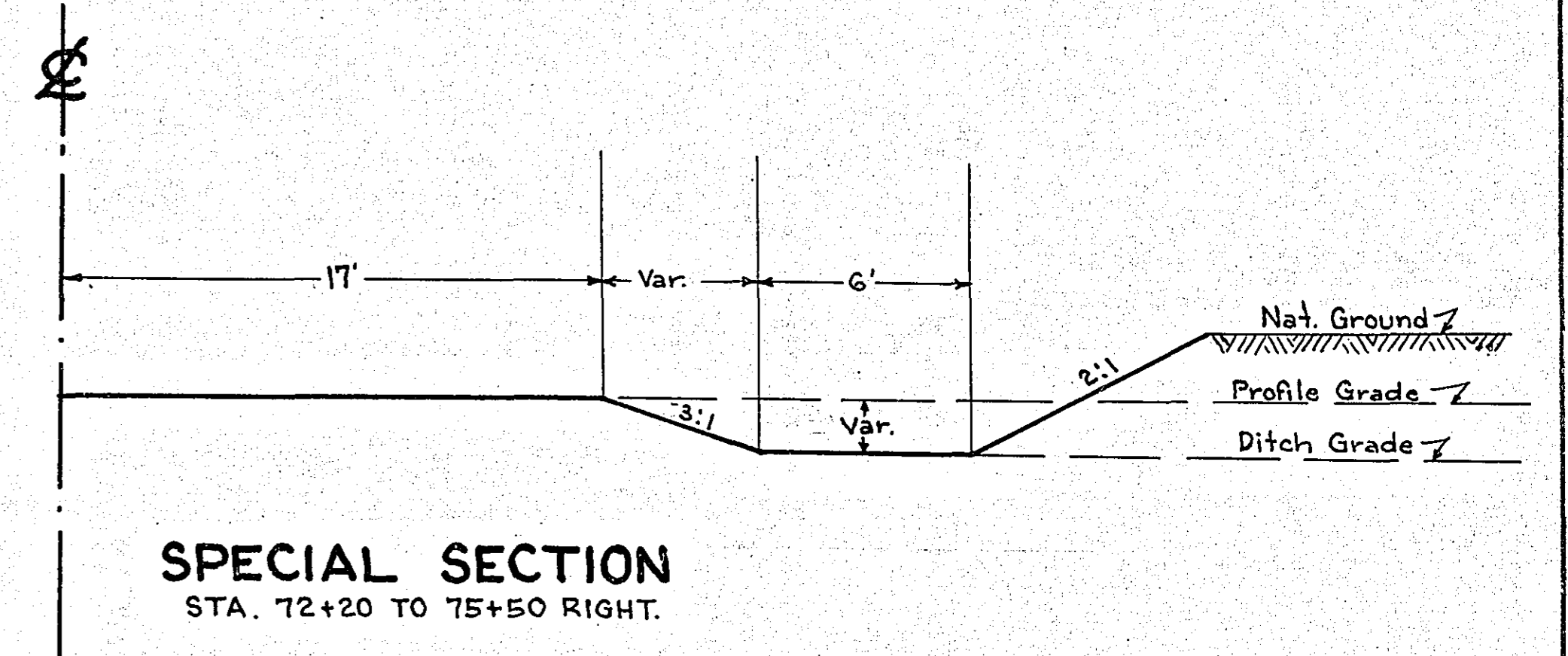
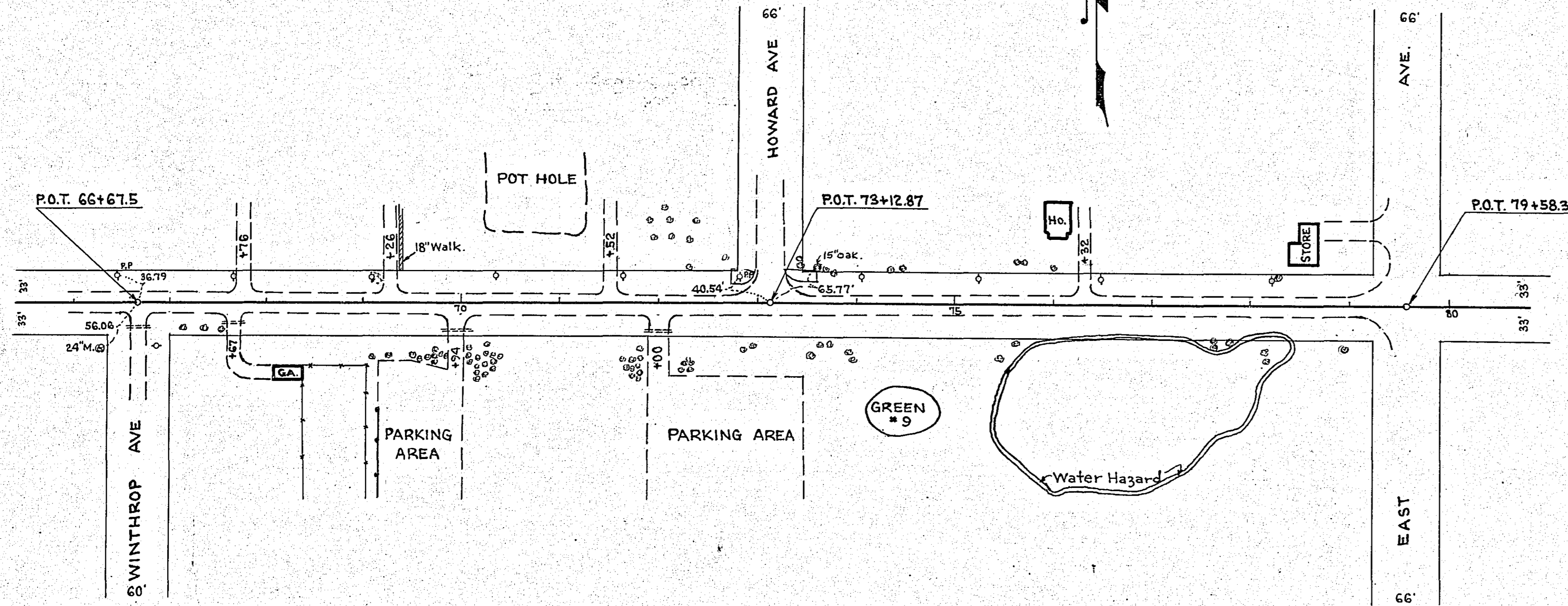


66+99 Rt. Inp. 15"x20" C.M. 67+67 Rt. Inp. 15"x20" C.M. 69+94 Rt. Inp. 15"x30" C.M. 72+00 Rt. Inp. 12"x26" C.M. Remove. Pl. 24"x26" Conc. P.

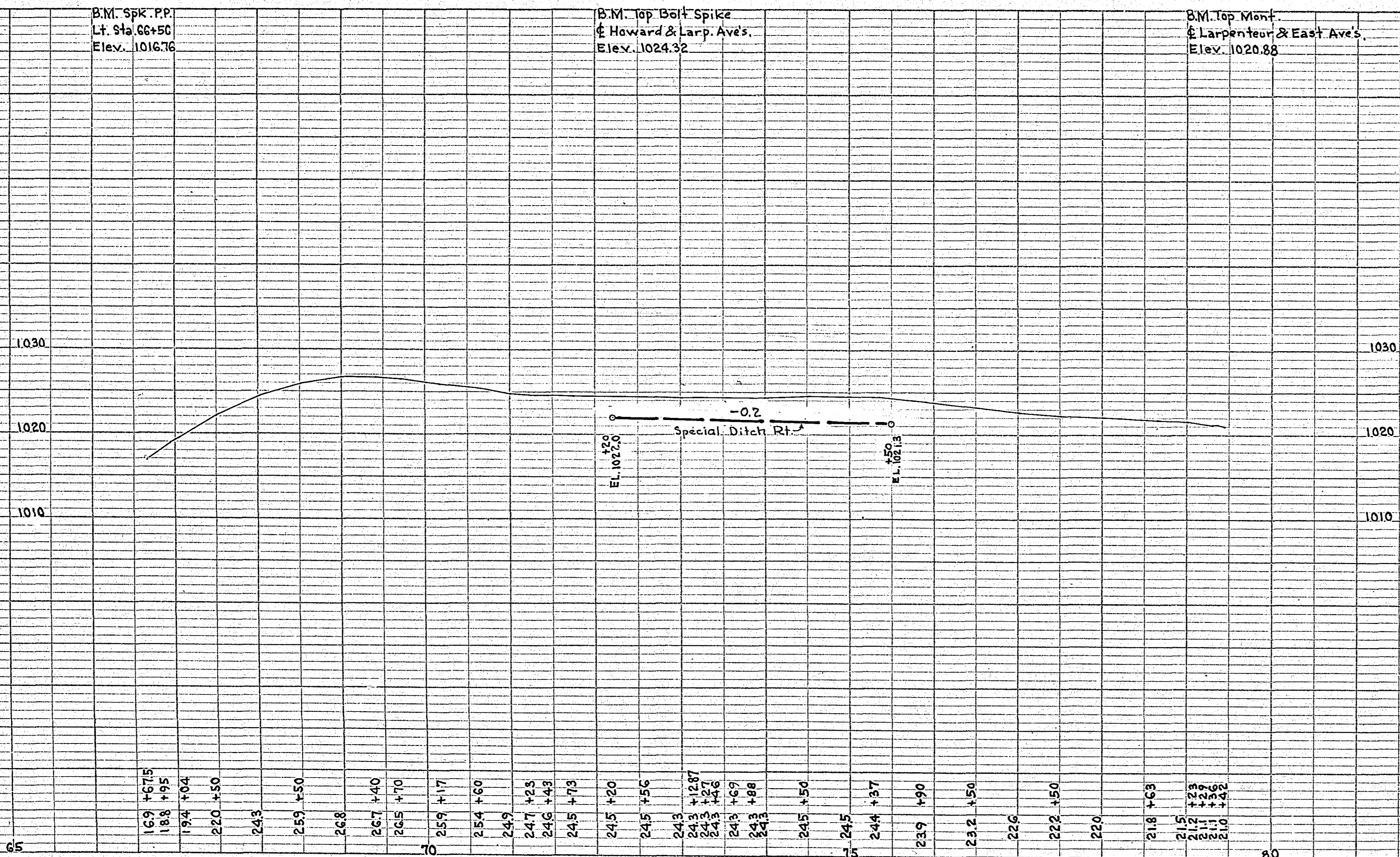


NOTE.
Construct Stone Spillway Rt.
Sta. 75+50 From Road Ditch To
Water Hole. As Directed By The Engineer.

B.M. Spk. P.P.
Lt. Sta. 66+50
Elev. 1016.76

B.M. Top Bolt Spike
at Howard & Larp. Aves.
Elev. 1024.32

B.M. Top Mont.
at Larpenteur & East Aves.
Elev. 1020.88



ESTIMATED QUANTITIES

Stone	Cu. Yds.	5
24" Conc. Pipe	Lin. Ft.	26
Excavation	Cu. Yds.	225

OFFICE OF
RAMSEY COUNTY SURVEYOR
HARRY S. BRONSON
PLAN OF DRAINAGE SITUATION
LARPEUTEUR AVE.
NEAR HOWARD AVE.
MAY 1939 SCALE AS SHOWN

PLANS APPROVED *[Signature]* 1939
COUNTY SURVEYOR