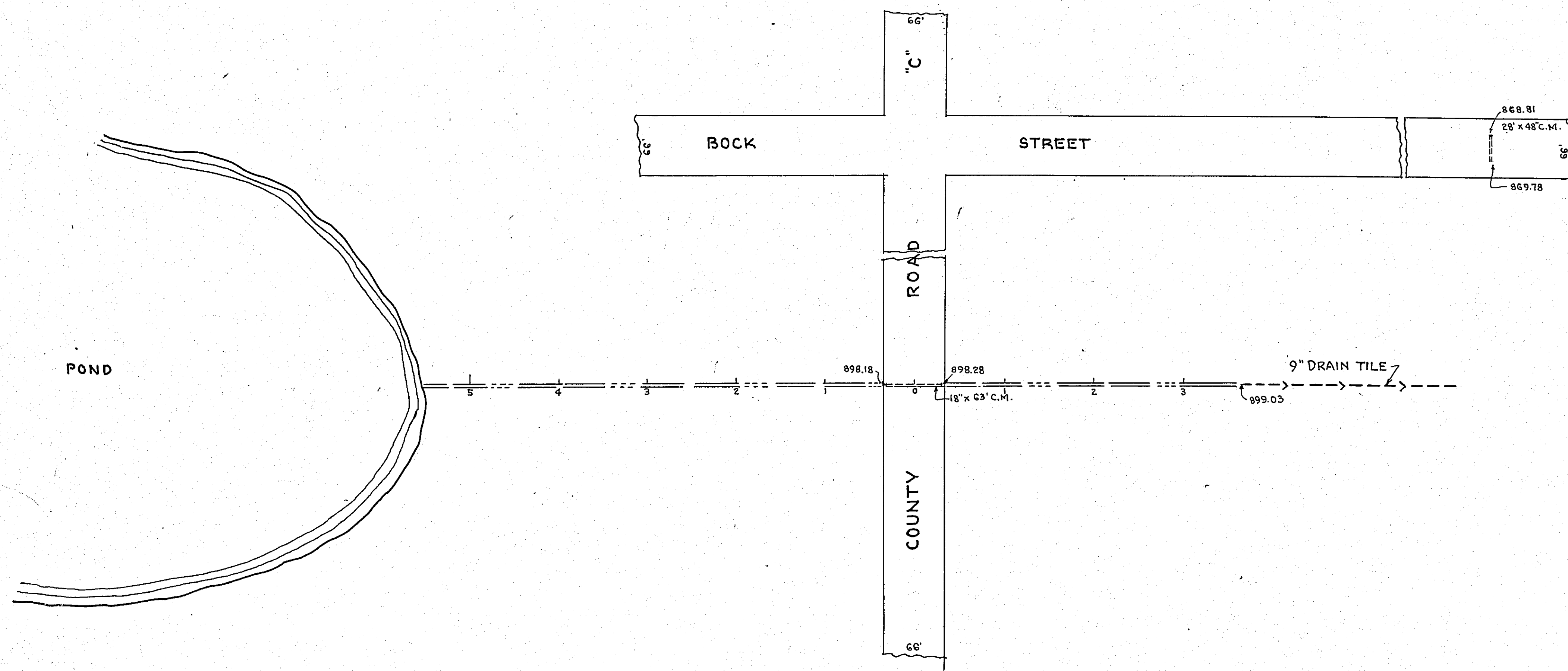
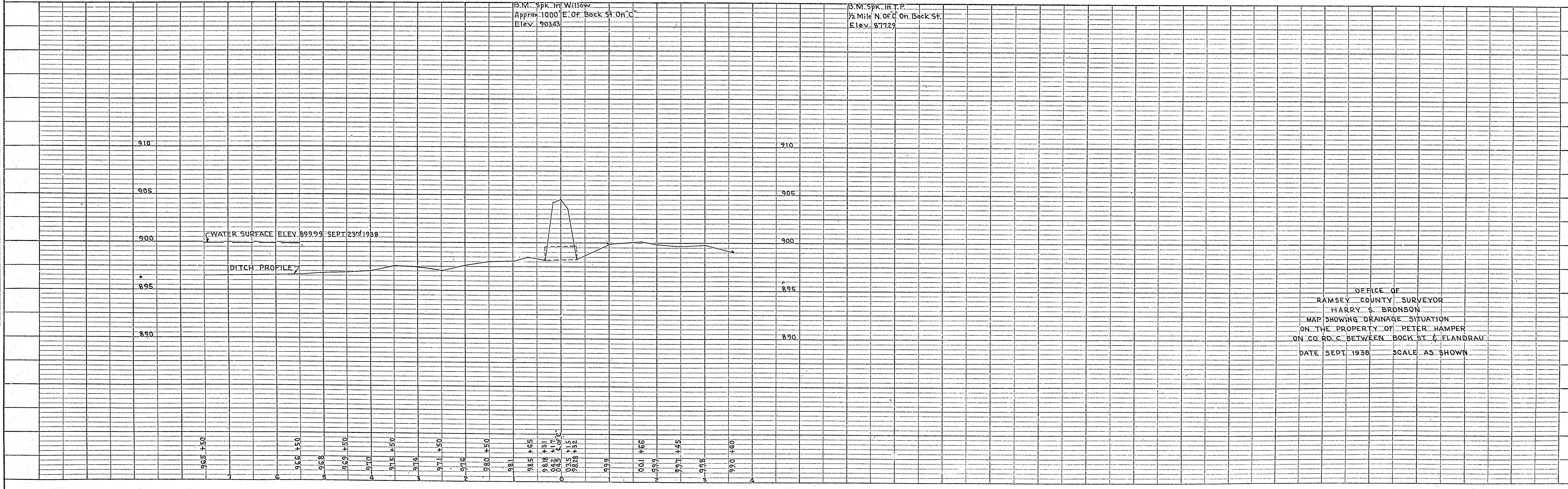


PLAN	SURVEYED PLOTTED CHECKED BY	DATE



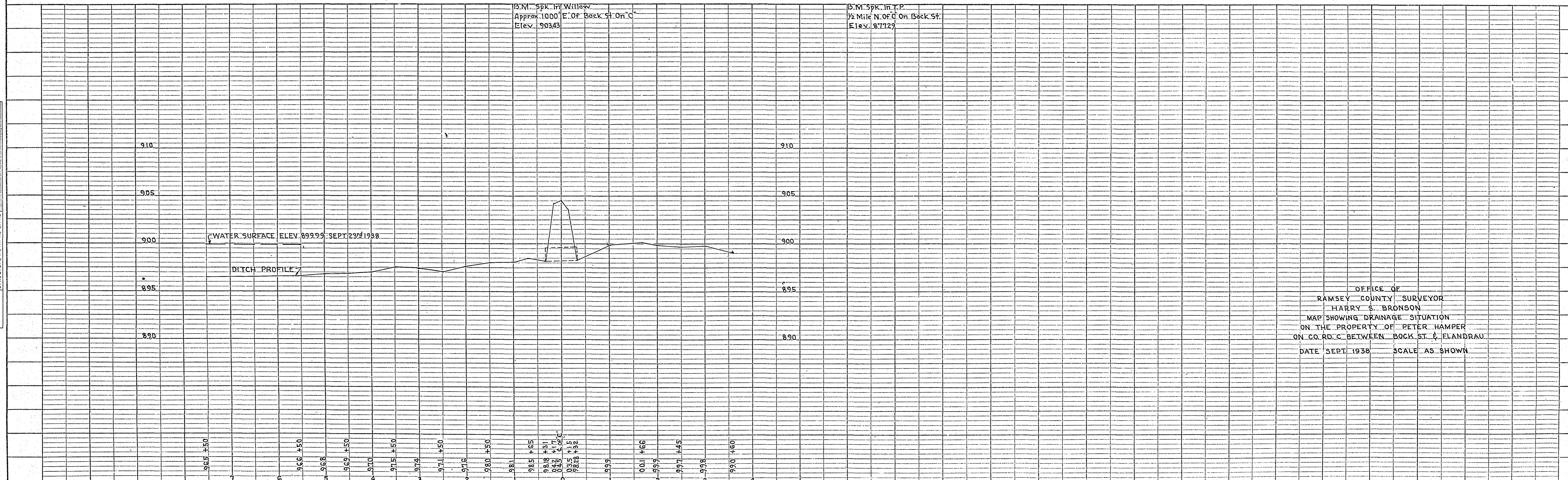
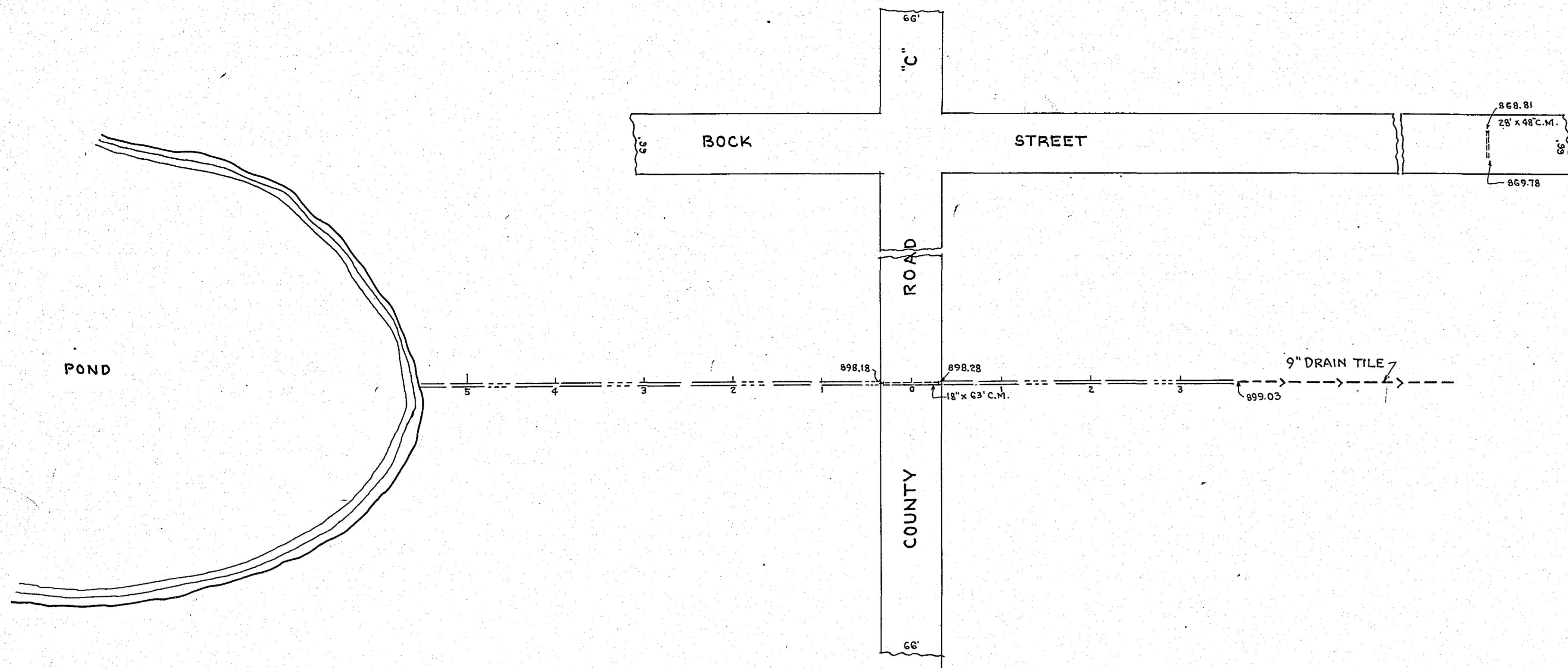
PROFILE	SURVEYED PLOTTED CHECKED BY	DATE



OFFICE OF  
 RAMSEY COUNTY SURVEYOR  
 HARRY S. BRONSON  
 MAP SHOWING DRAINAGE SITUATION  
 ON THE PROPERTY OF PETER HAMPER  
 ON CO. RD. C BETWEEN BOCK ST. & FLANDRAU  
 DATE SEPT. 1938 SCALE AS SHOWN

PLAN	SURVEYED	DATE
	PLOTTED	
	ALIGNMENT CHECKED	
	BY	
	NO.	

PROFILE	SURVEYED	DATE
	GRADES CHECKED	
	BY	
	NO.	



OFFICE OF  
 RAMSEY COUNTY SURVEYOR  
 HARRY S. BRONSON  
 MAP SHOWING DRAINAGE SITUATION  
 ON THE PROPERTY OF PETER HAMPER  
 ON CO. RD. C BETWEEN BOCK ST. & ELANDRAU  
 DATE SEPT. 1938 SCALE AS SHOWN