

132+00 Lt
Inp. 24' C.M.

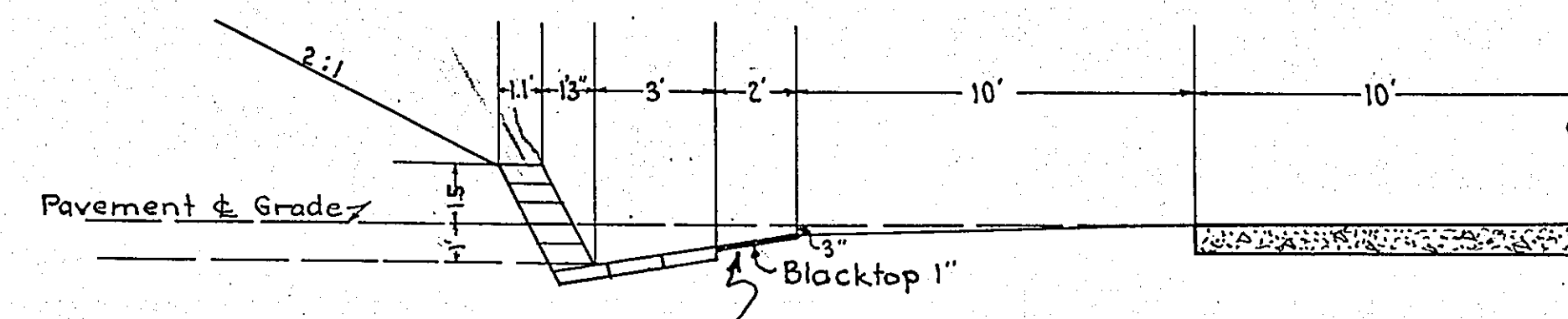
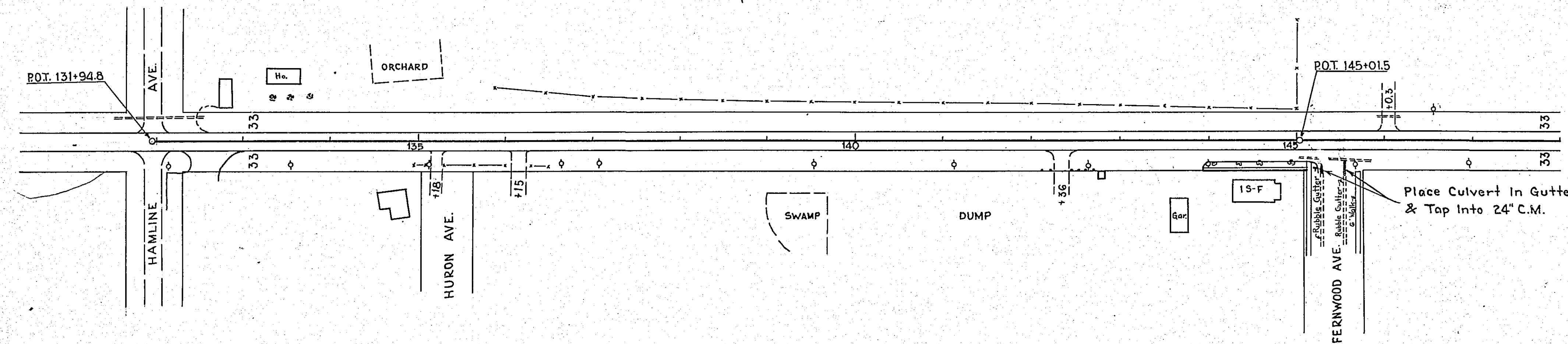
142+36 Rt.
Pl. 24"x30" C.M.

145+27 Rt.
Install 15"x16" C.M.
Conc. Headwall.

145+56 Rt.
Install 15"x16" C.M.
Conc. Headwall.

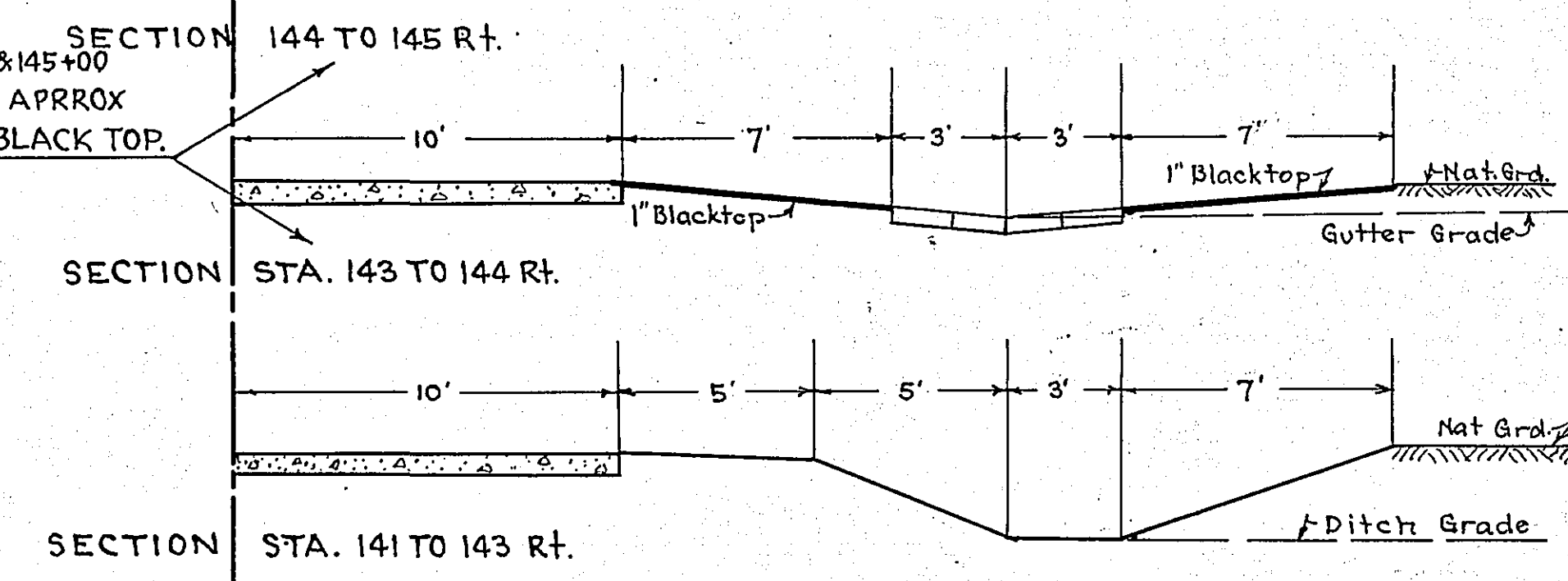
145+41 Rt.
Inp. 24"x30" C.M.

146+03 Lt.
Inp. 18"x22" C.M.
Remove & Rep.



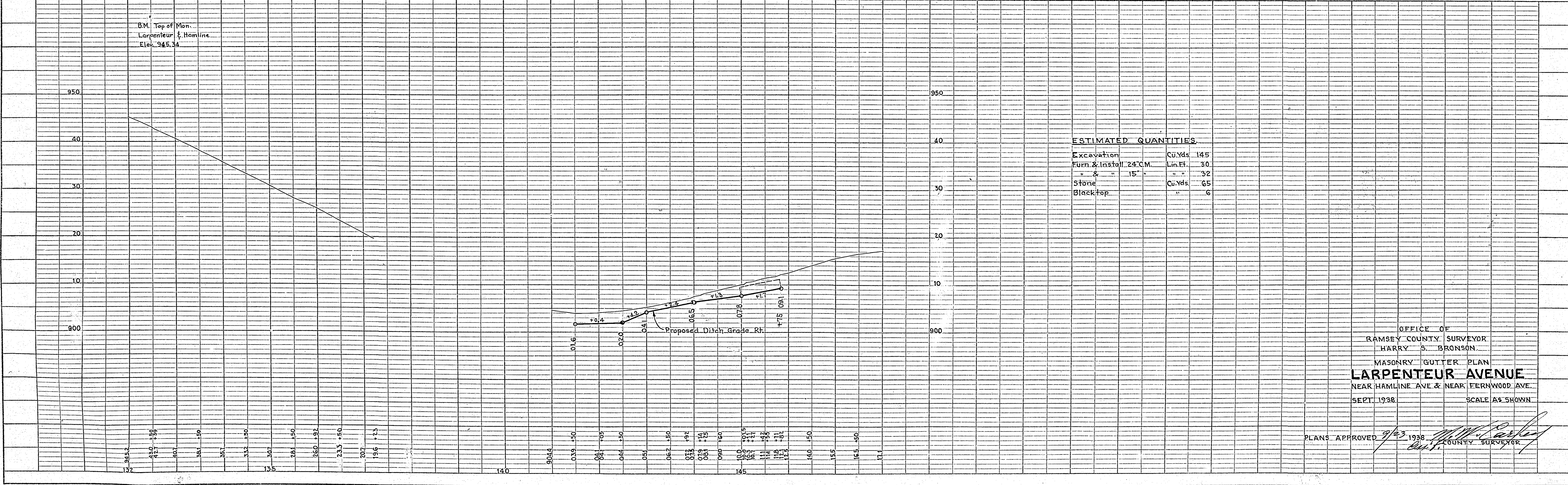
TYPICAL SECTION
Sta. 132+59
To 135+50 Lt.

NOTE: GUTTERS BETWEEN STA 143+00 & 145+00
TO BE LINED WITH LIME-ROCK APPROX
4" THICK AND BOUND WITH BLACK TOP.



PLAN	DATE
BY	
CHECKED	
NOTED	
NO.	

PROFILE	DATE
BY	
CHECKED	
NOTED	
NO.	



ESTIMATED QUANTITIES.	
Excavation	Cu.Yds 145
Furn. & install 24" C.M.	Lin.Ft. 30
" " 15"	" " 32
Stone	Cu.Yds 65
Blacktop	" " 6

OFFICE OF
RAMSEY COUNTY SURVEYOR
HARRY S. BRONSON
MASONRY GUTTER PLAN
LARPEUTEUR AVENUE
NEAR HAMLIN AVE & NEAR FERNWOOD AVE.
SEPT. 1938 SCALE AS SHOWN

PLANS APPROVED 9/23 1938
[Signature]
COUNTY SURVEYOR