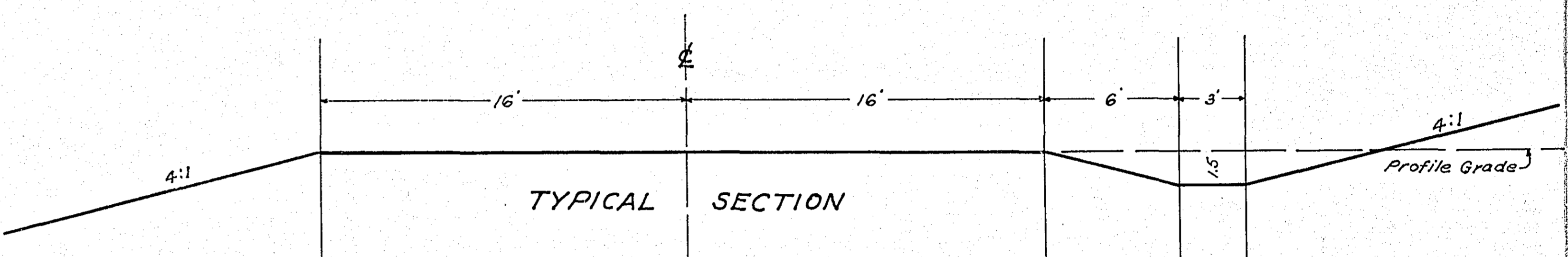
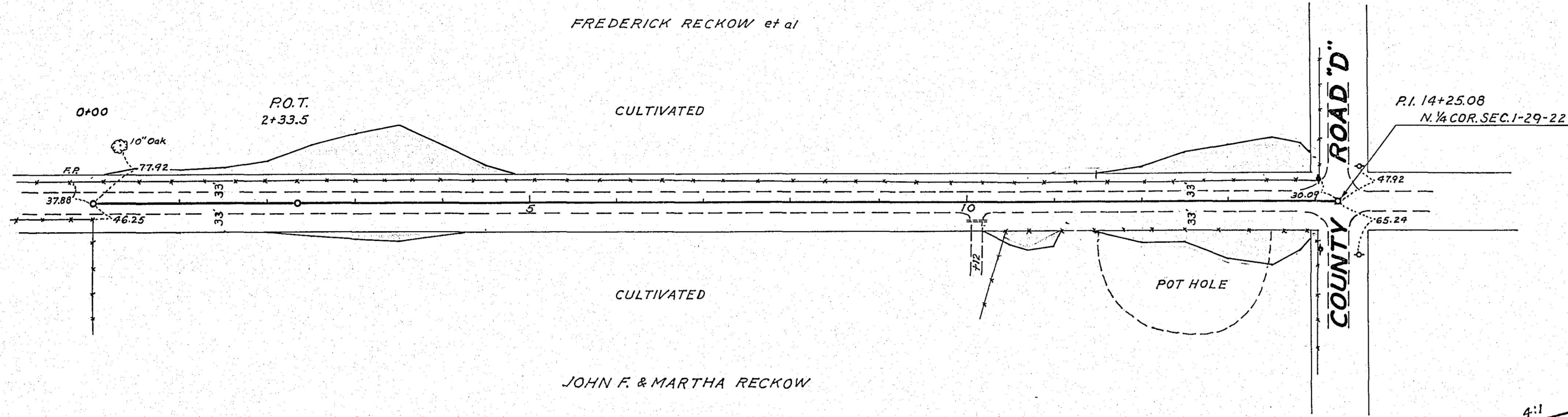


10+12 R.R.  
 1/4 COR. SEC. 1-29-22  
 Rem. & Rep.

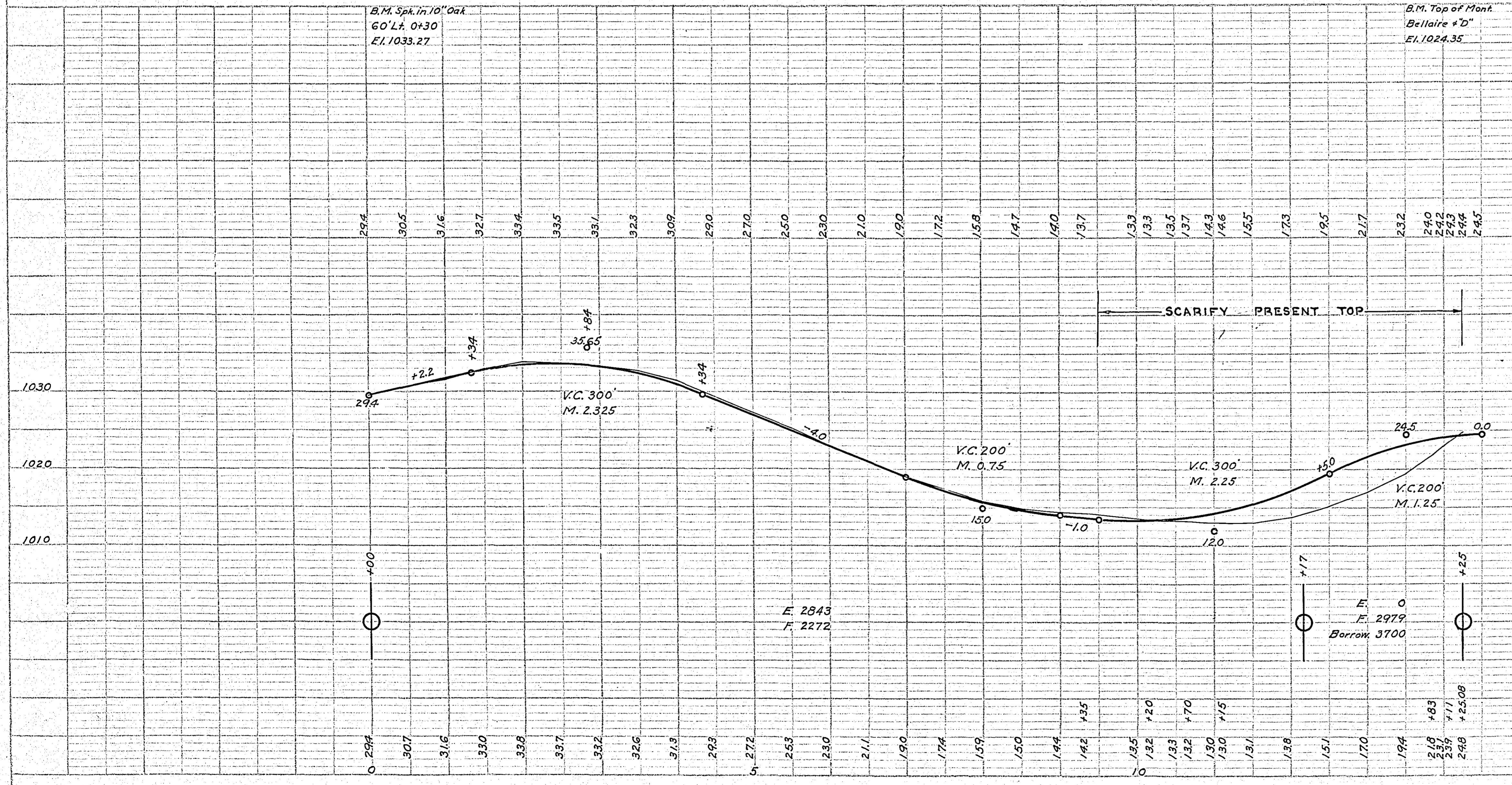


FREDERICK RECKOW et al



PLAN	DATE
BY	
CHECKED	
NO.	
NOTE BOOK	
ALTIMETER CHECKED	
ST. OF PLAN CHECKED	

PROFILE	DATE
BY	
CHECKED	
NO.	
NOTE BOOK	
ALTIMETER CHECKED	
ST. OF PROFILE CHECKED	



**ESTIMATED QUANTITIES**  
 Excav. Cu.Yds. 2843  
 Borrow " " 3700

OFFICE OF  
 RAMSEY COUNTY SURVEYOR  
 H.S. BRONSON  
 GRADING PLAN OF  
**BELLAIRE AVE**  
 FROM  
 W 1/4 Cor. of N.E. 1/4 of Sec. 1-29-22  
 TO  
 Co. Rd. 'D'  
 MARCH 1938

Plans Approved 3/9 1938 *H.S. Bronson*  
 COUNTY SURVEYOR

Approved 3/9 1938 *M. W. Nelson*  
 CHAIRMAN OF COUNTY BOARD