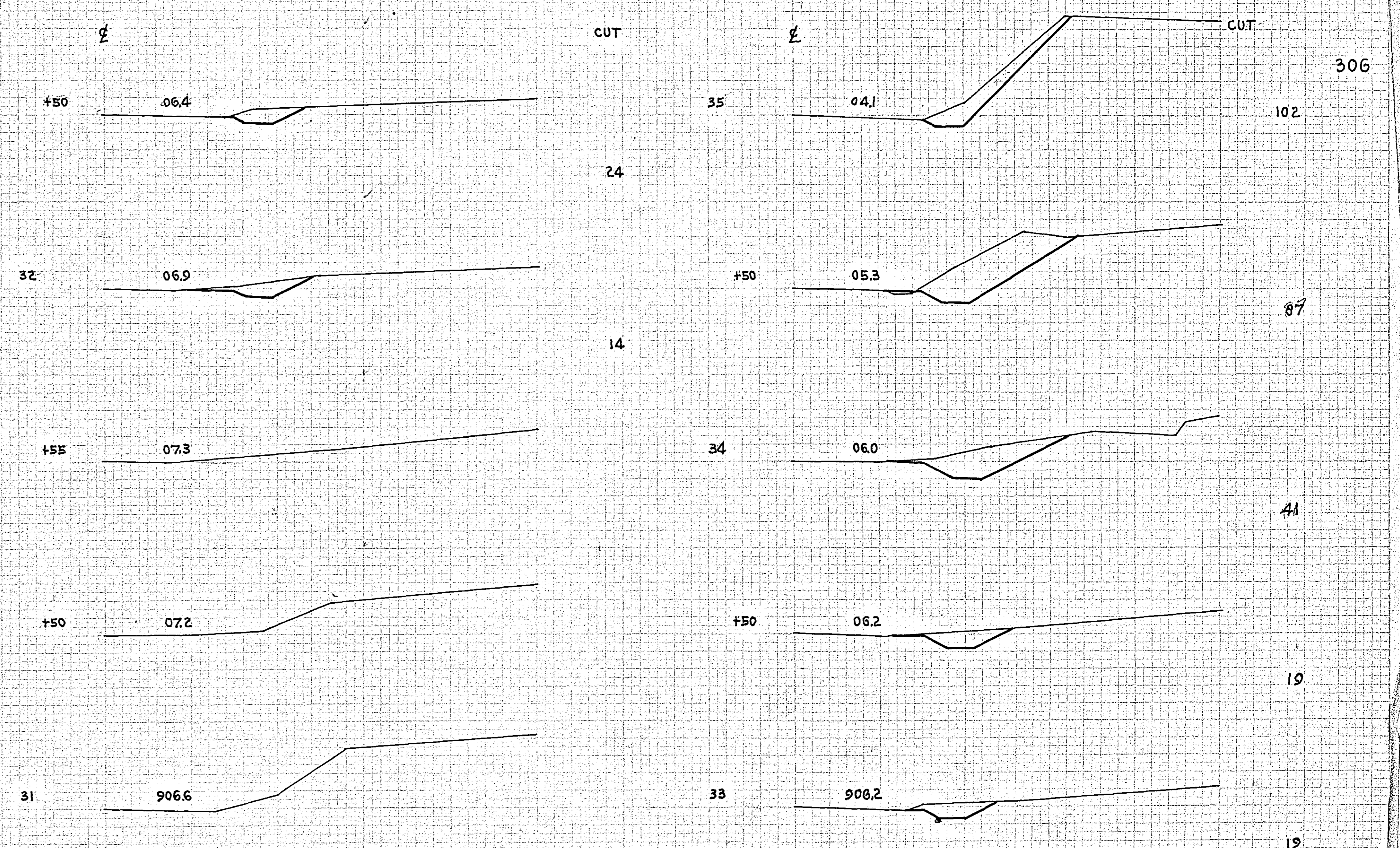
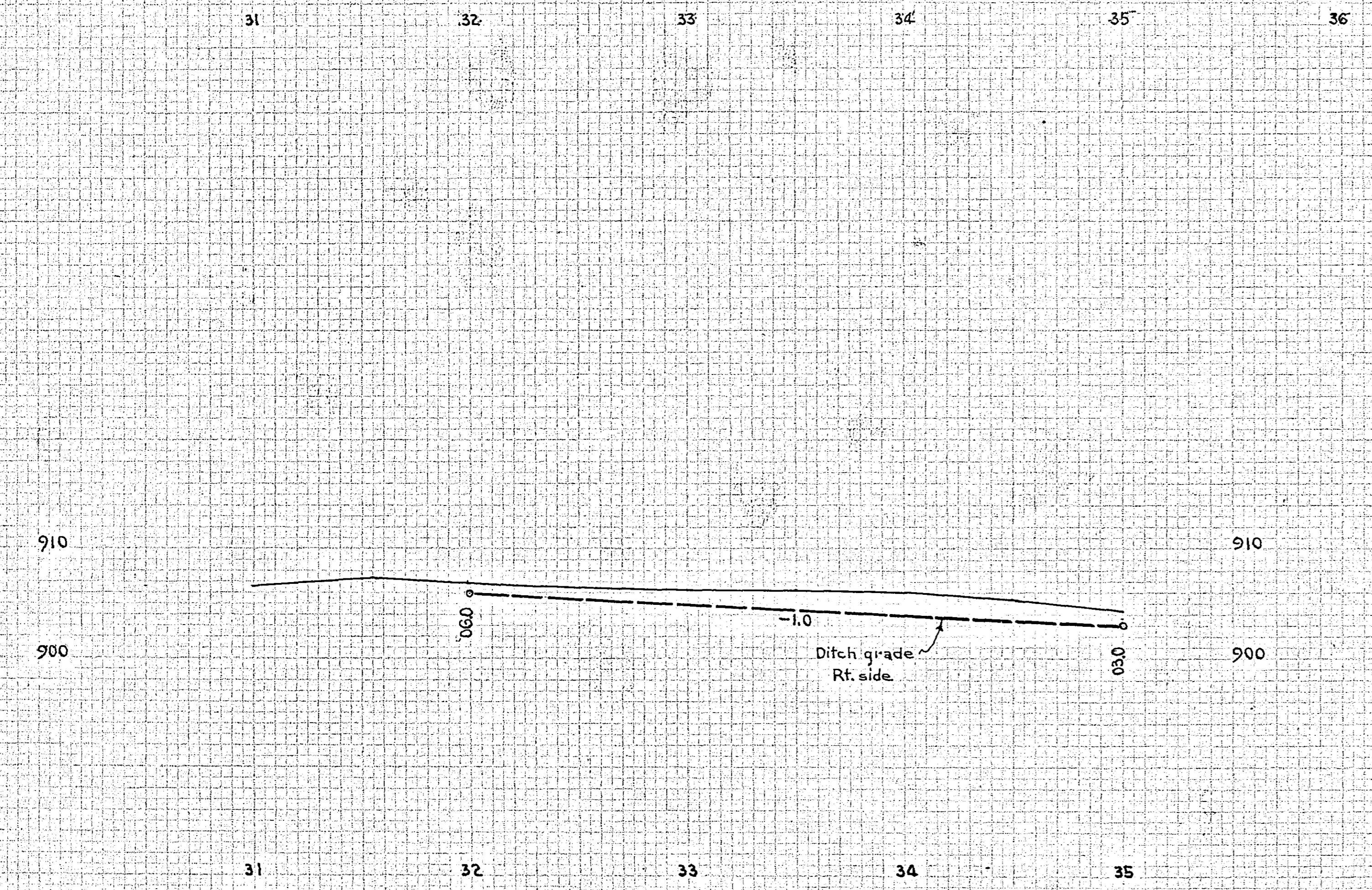
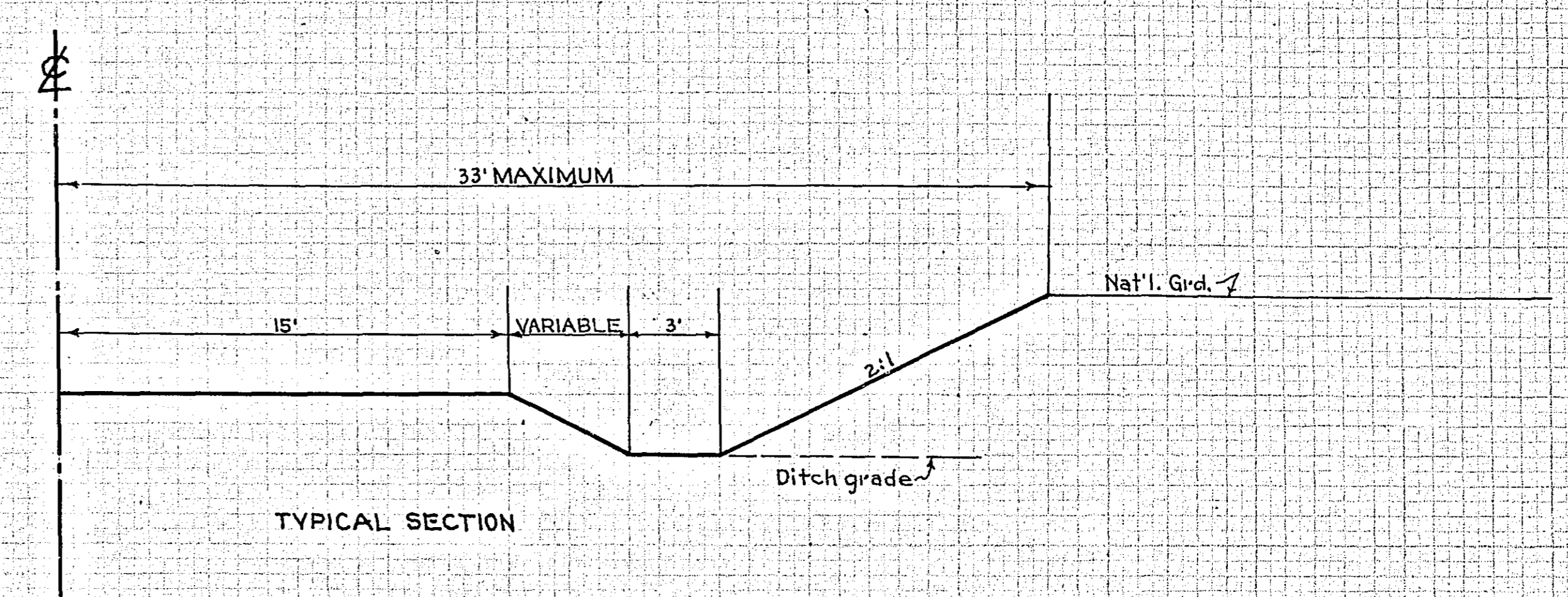
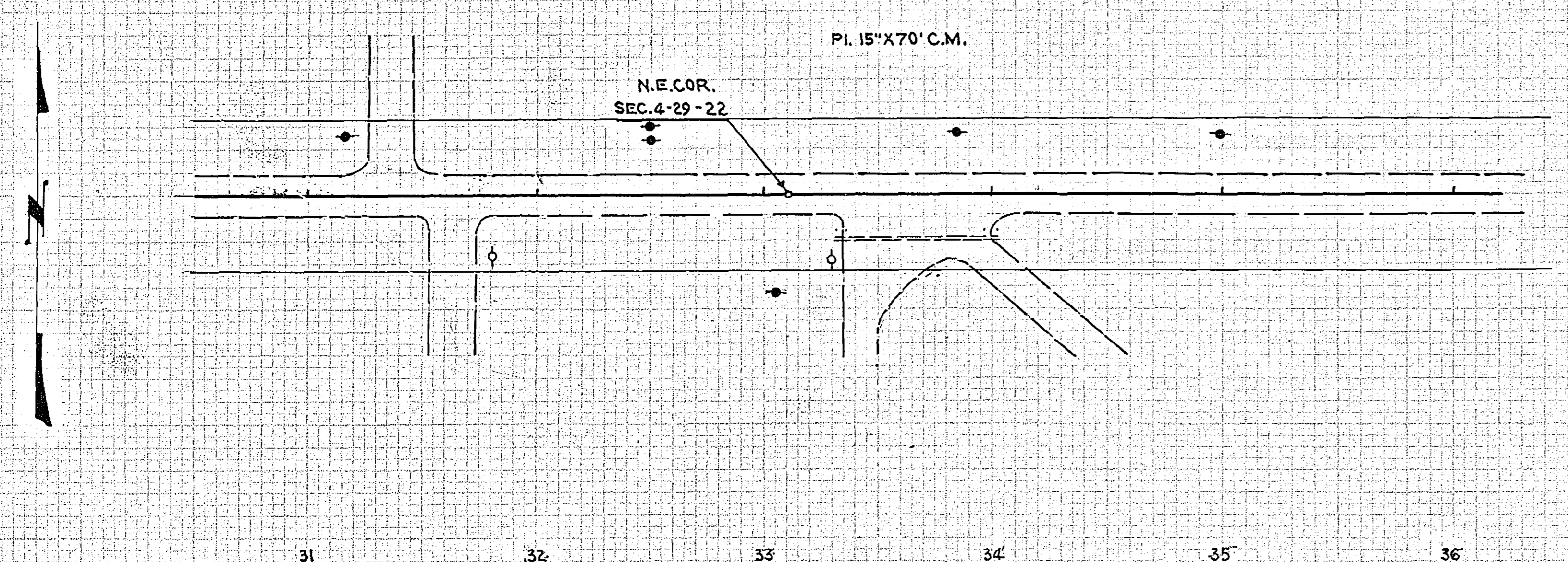


PROJ. NO. 2519
 DATE DRAWN: 10/1/21
 DRAWN BY: H.S.B.
 CHECKED BY: H.S.B.
 APPROVED BY: H.S.B.

SCALE: 1" = 40' (VERTICAL)
 1" = 40' (HORIZONTAL)
 SHEET NO. 1 OF 1
 COUNTY ROAD "D"
 WEST OF S.T.H. NO. 61



OFFICE OF
 RAMSEY COUNTY SURVEYOR
 HARRY S. BRONSON
 DRAINAGE PLAN
COUNTY ROAD "D"
 WEST OF S.T.H. NO. 61