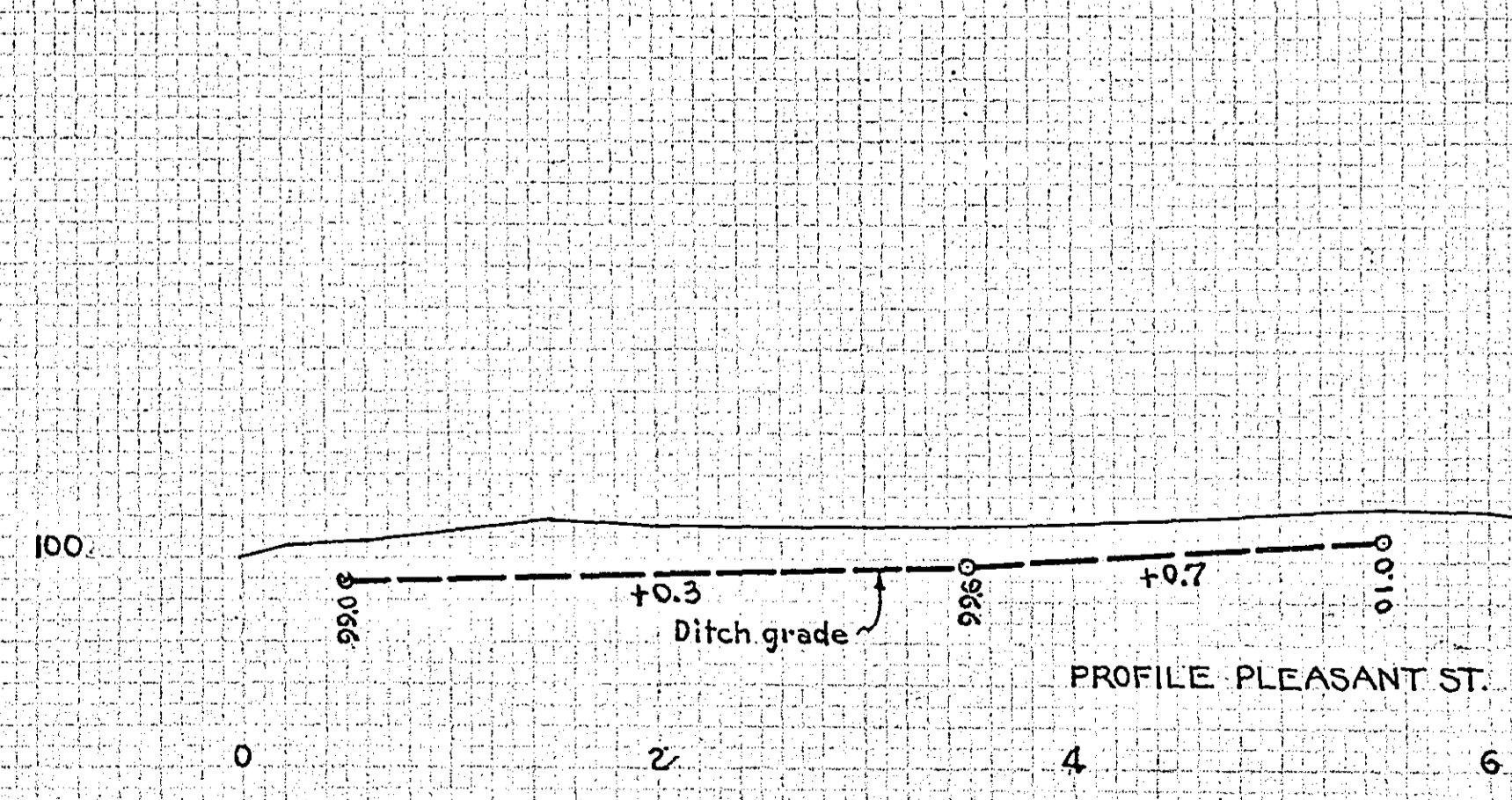
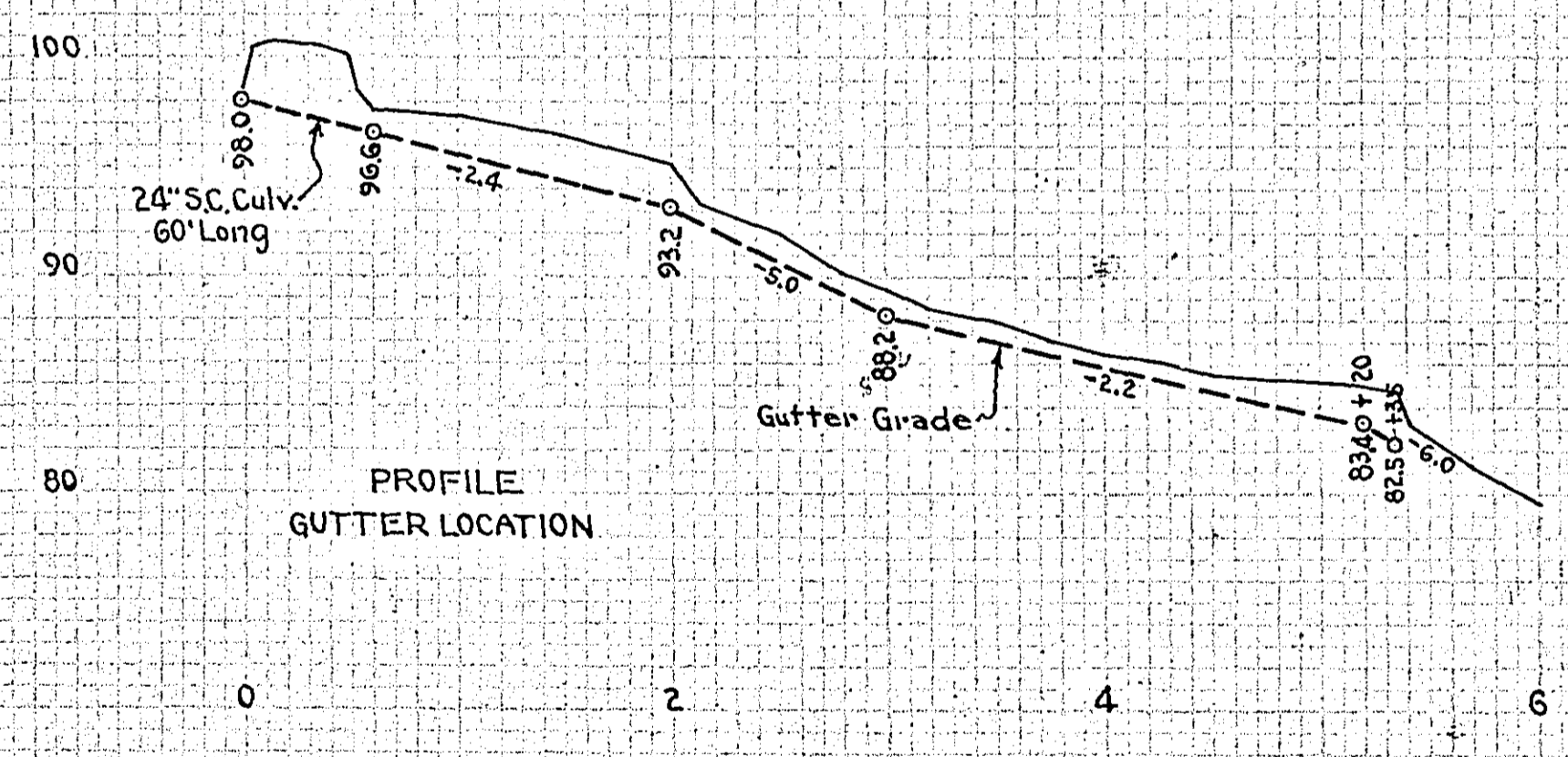
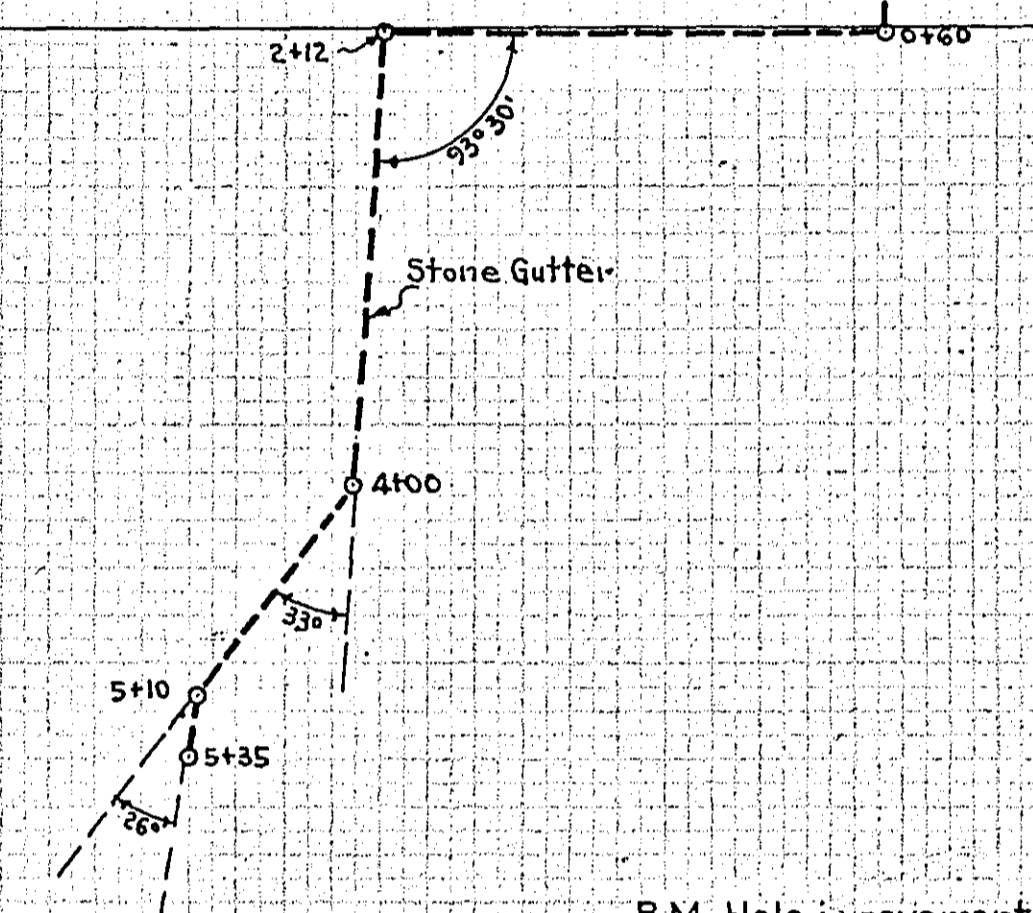
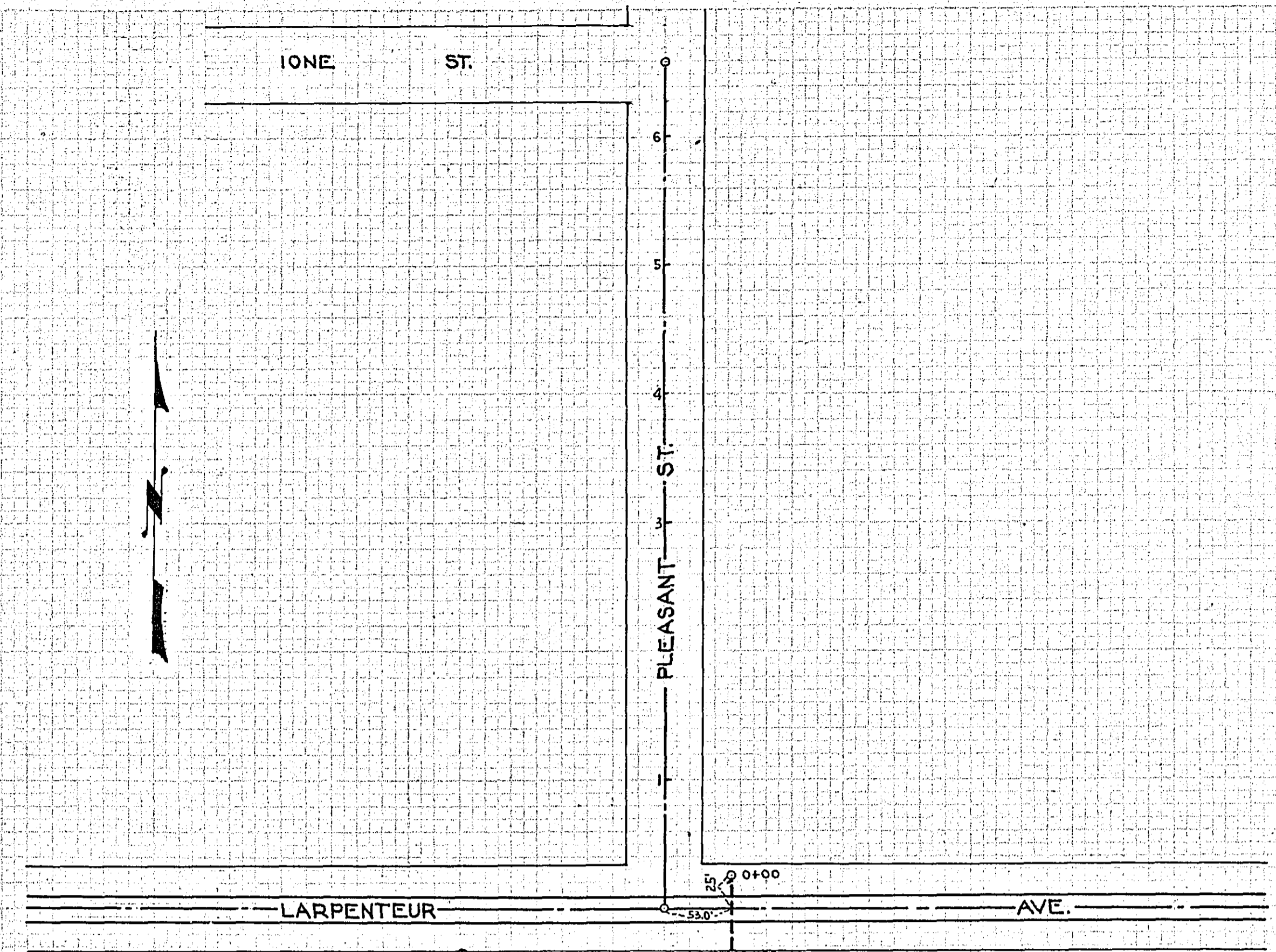
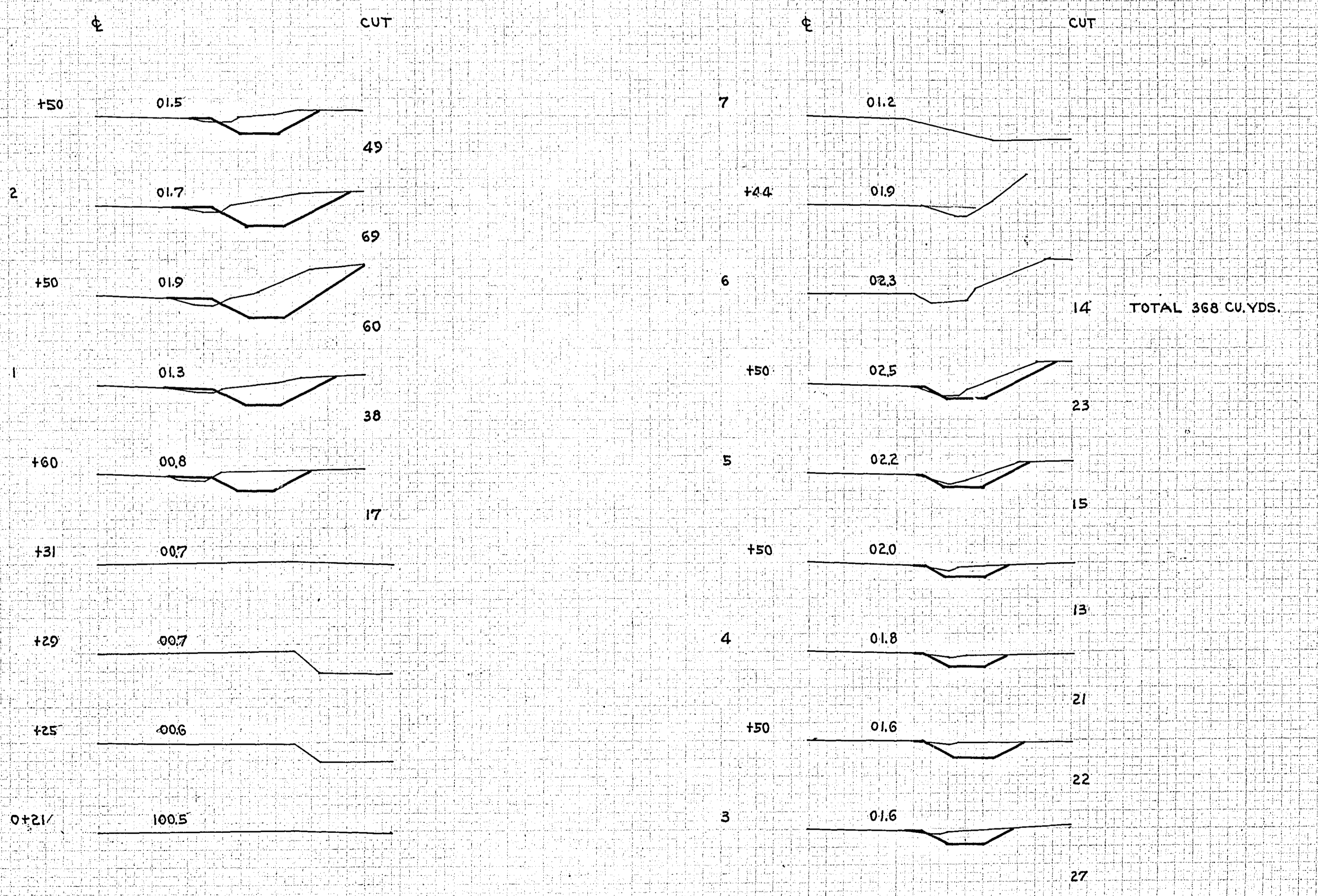
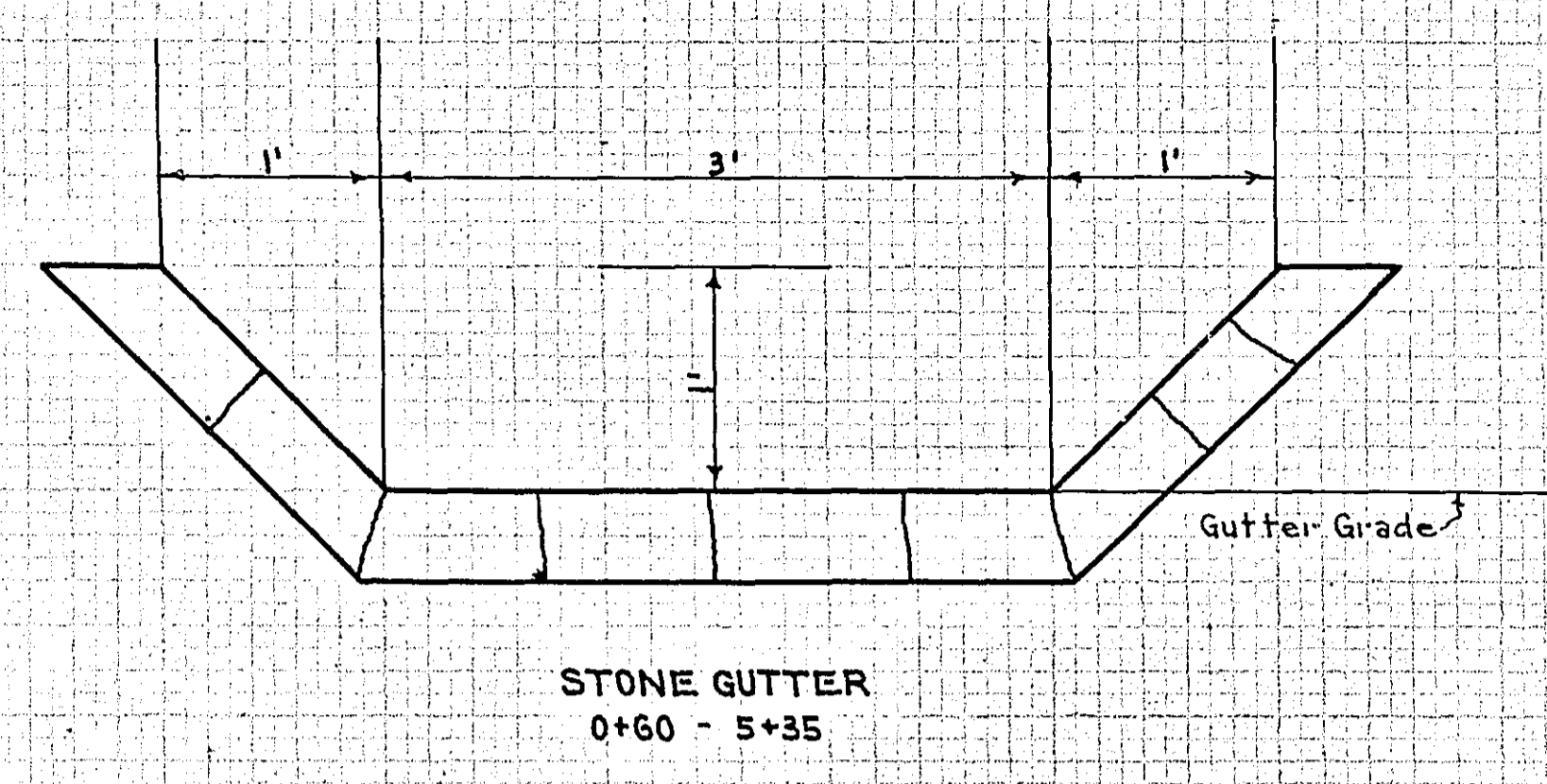
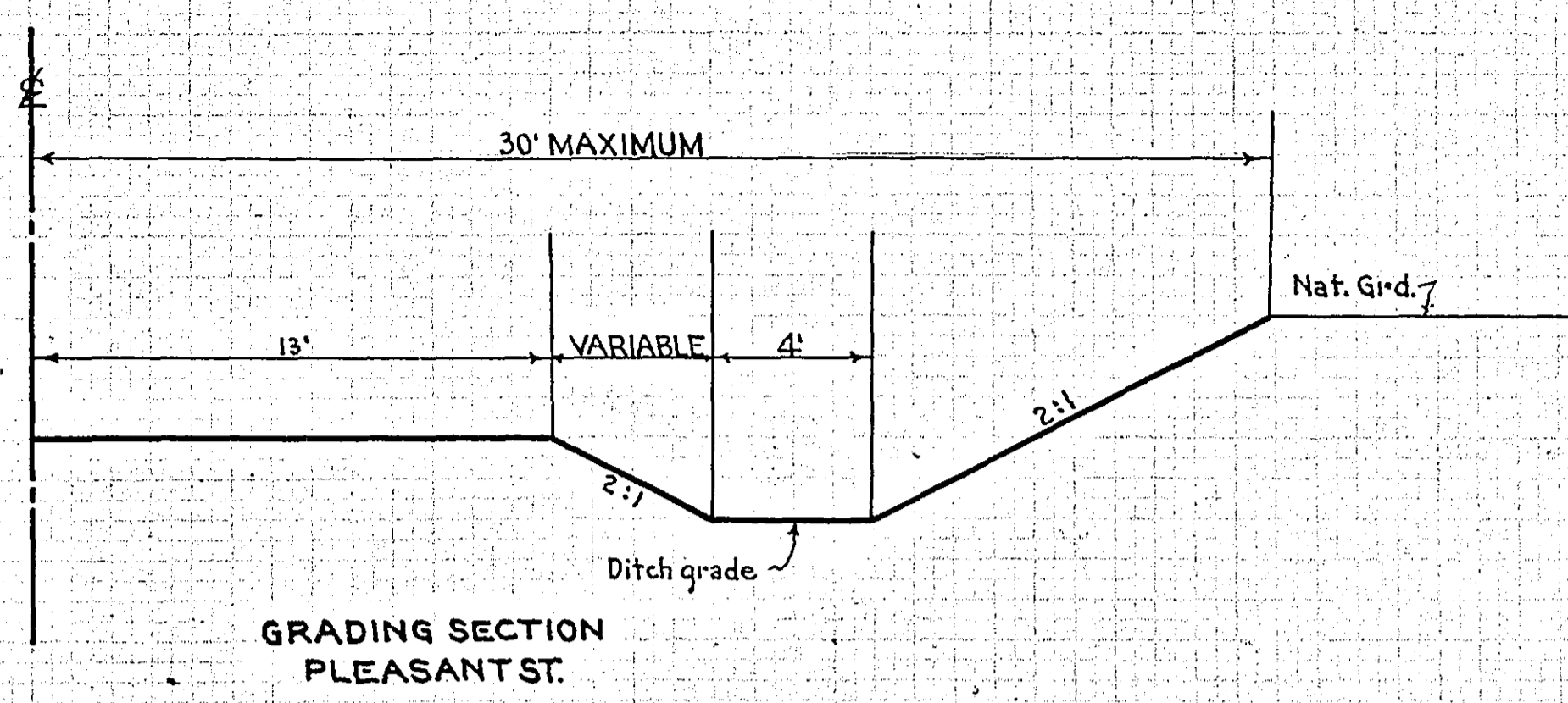


SCALE 3/8" = 1'-0"
 SHEET NO. 1
 DATE 3/19/38



ESTIMATED QUANTITIES

EXC.	Cu.Yds.	368
24" S.C. Culv.	Lin. Ft.	60
Limestone	Cu.Yds.	40
Cement	Sacks	15
Sand	Tons	2



OFFICE OF
 RAMSEY COUNTY SURVEYOR
 HARRY S. BRONSON
 DRAINAGE PLAN
PLEASANT & LARPEUTEUR
 MARCH 1938

APPROVED 3/19/38 *Harry S. Bronson*
 COUNTY SURVEYOR
 APPROVED 3/21/38 *M. H. Edman*
 CHAIRMAN COUNTY BOARD