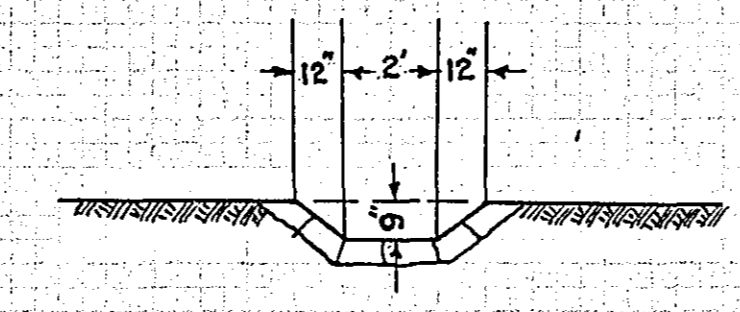
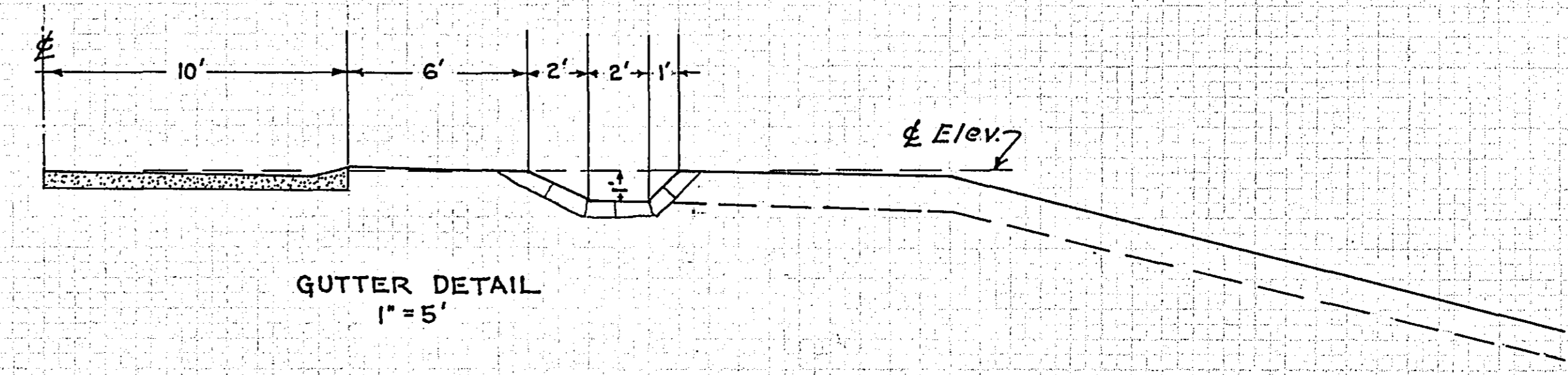


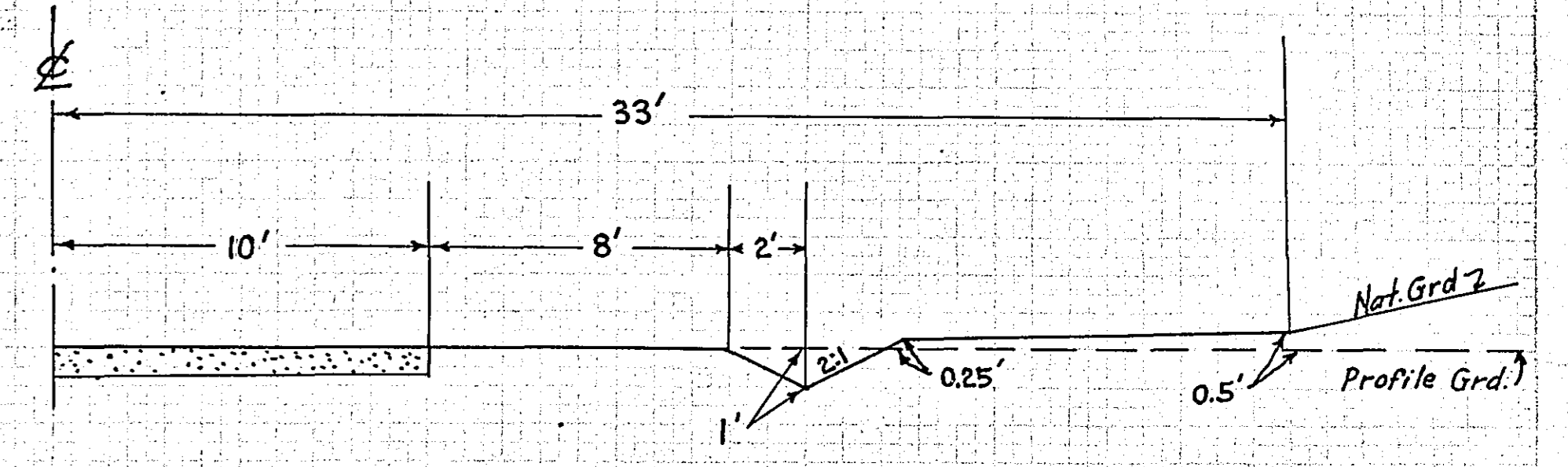
DETAIL OF MAIN FLUME  
1"=5'



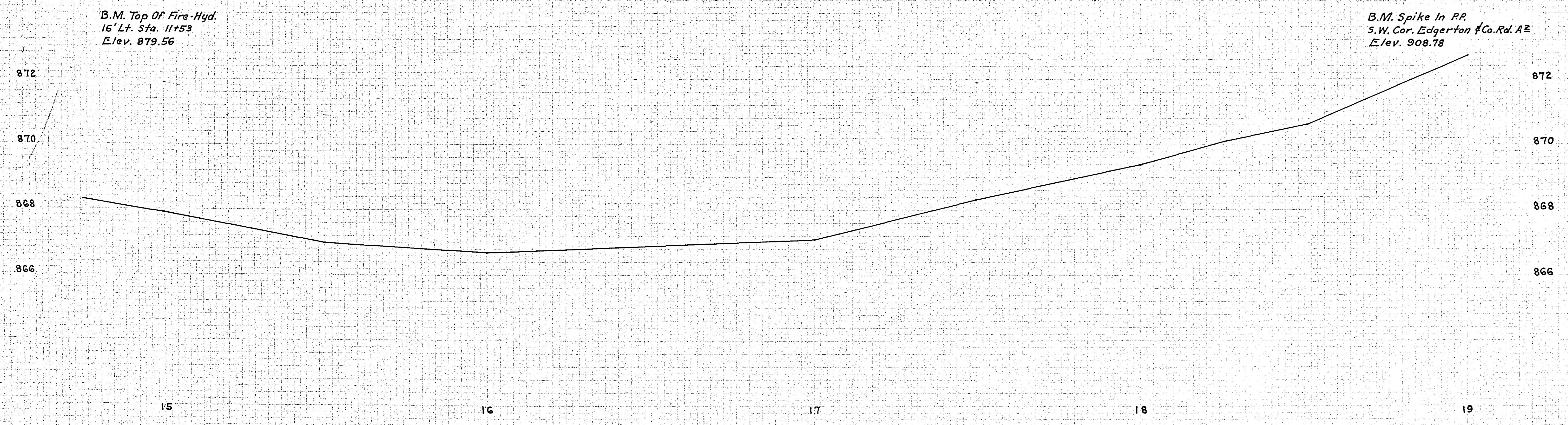
DETAIL OF LATERAL FLUMES  
1"=5'



GUTTER DETAIL  
1"=5'



TYPICAL SECTION  
STA. 6+89 TO 9+29 RIGHT.



PROFILE  
HOR. 1"=20'  
VER. 1"=2'

OFFICE OF  
RAMSEY COUNTY SURVEYOR  
H. S. BRONSON  
PLAN OF  
STONE GUTTER AND FLUMES  
ON  
**EDGERTON ST.**  
OCT. 1937 SCALE AS SHOWN.

APPROVED *H. S. Bronson* OCT. 1937  
COUNTY SURVEYOR