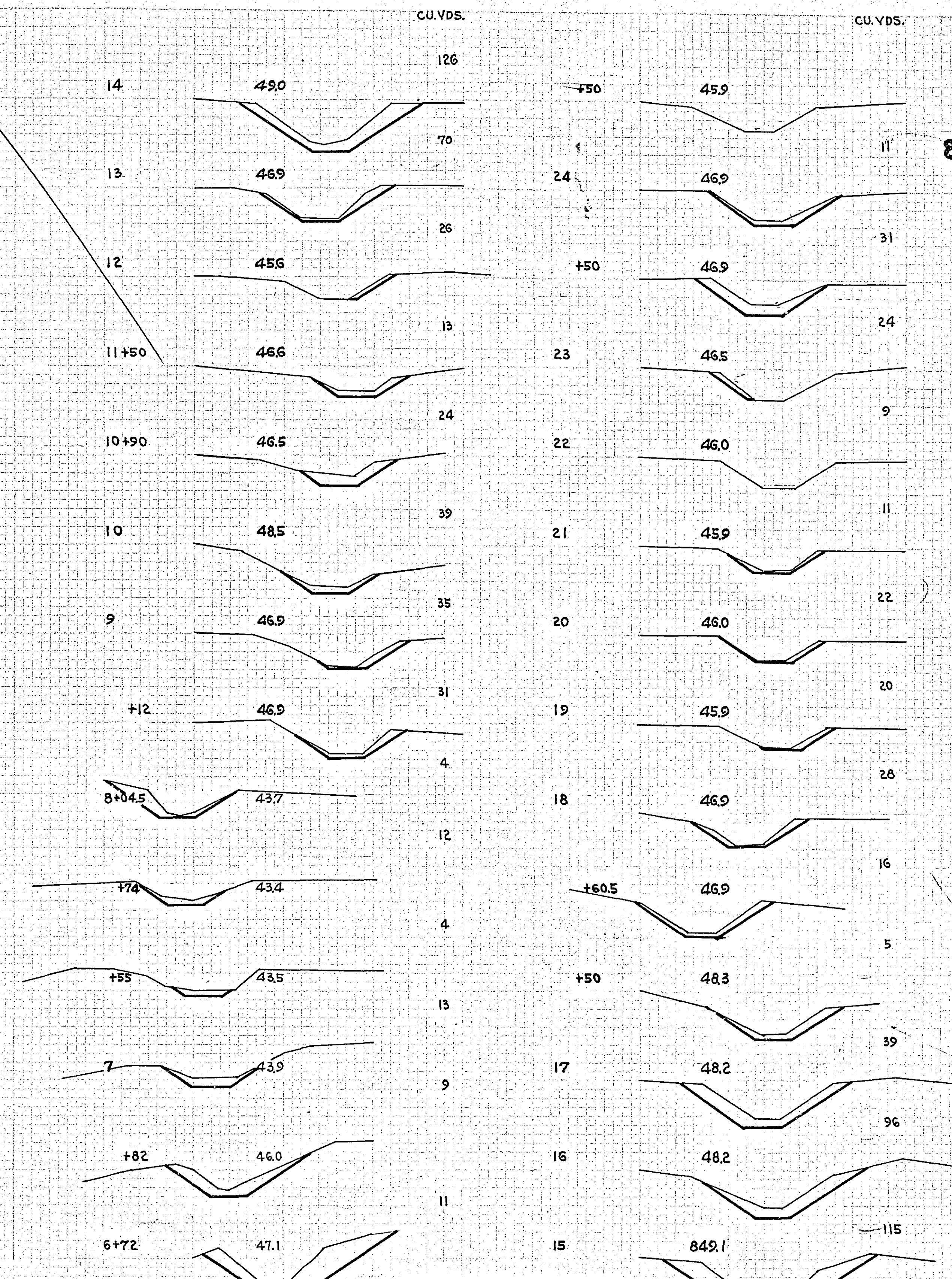
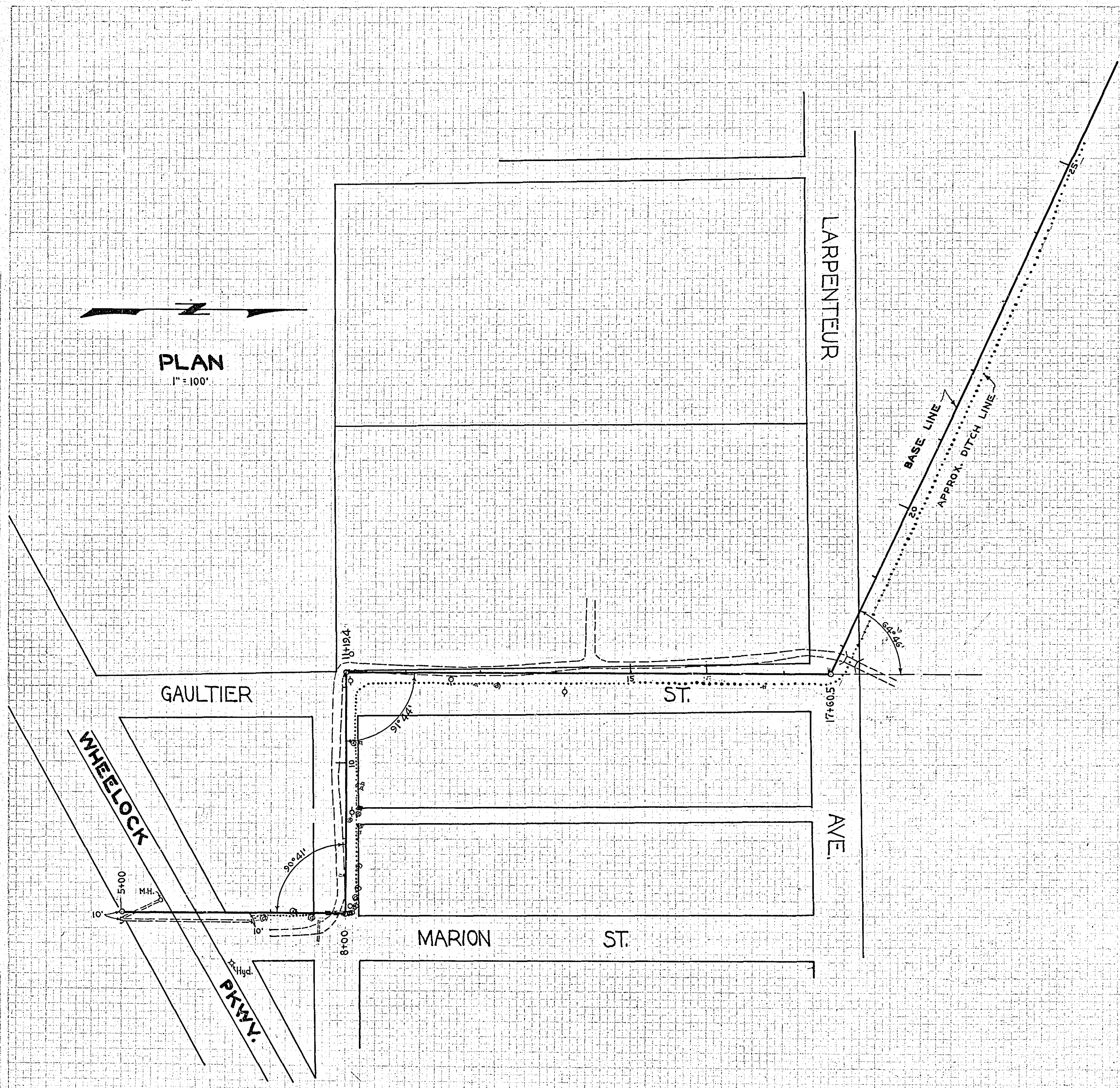
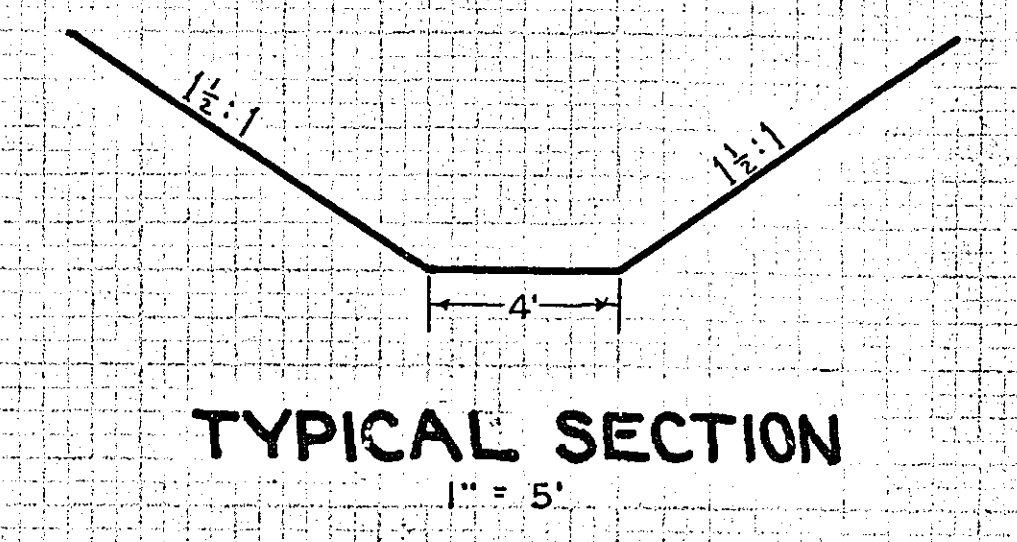


NO.	DATE
1	1936
2	
3	
4	
5	
6	
7	
8	
9	
10	
11	
12	
13	
14	
15	
16	
17	
18	
19	
20	
21	
22	
23	
24	
25	
26	
27	
28	
29	
30	

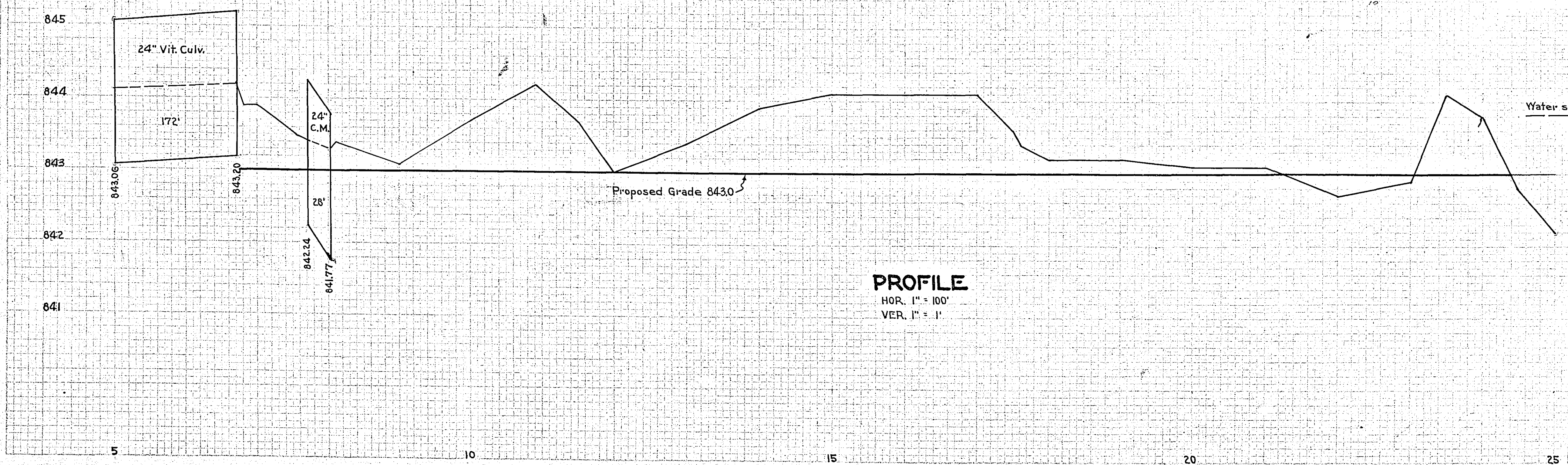
NO.	DATE
1	1936
2	
3	
4	
5	
6	
7	
8	
9	
10	
11	
12	
13	
14	
15	
16	
17	
18	
19	
20	
21	
22	
23	
24	
25	
26	
27	
28	
29	
30	



844 CU. YDS.



Clean culv. under Wheelock Pkwy.
Clean culv. at sta. 8+00
Clear 9 trees
Grub 14 stumps
Excavate 844 Cu. Yds.



CROSS SECTIONS
1" = 10'

PROFILE
HOR. 1" = 100'
VER. 1" = 1'

OFFICE OF
RAMSEY COUNTY SURVEYOR
**PLAN FOR THE CLEANING
OF
COUNTY DITCH 10**
MAY 1936 SCALE AS SHOWN