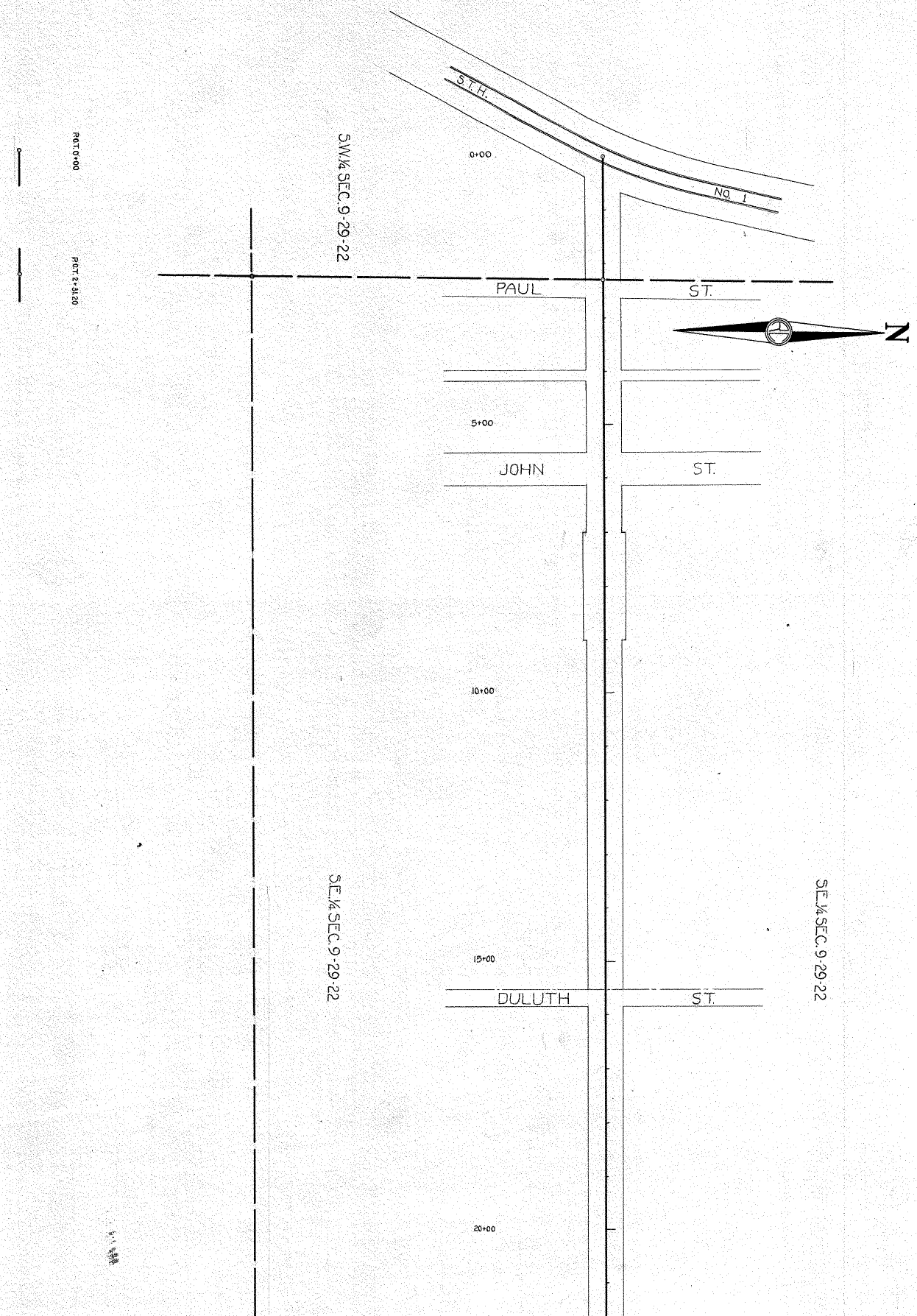
P.O.T. 0+00
P.O.T. 2+31.20
S.W.¼ SEC. 9-29-22
S.T.H.
NO. 1
0+00
PAUL
ST.
N
5+00
JOHN
ST.
10+00
S.E.¼ SEC. 9-29-22
S.E.¼ SEC. 9-29-22
15+00
DULUTH
ST.
20+00

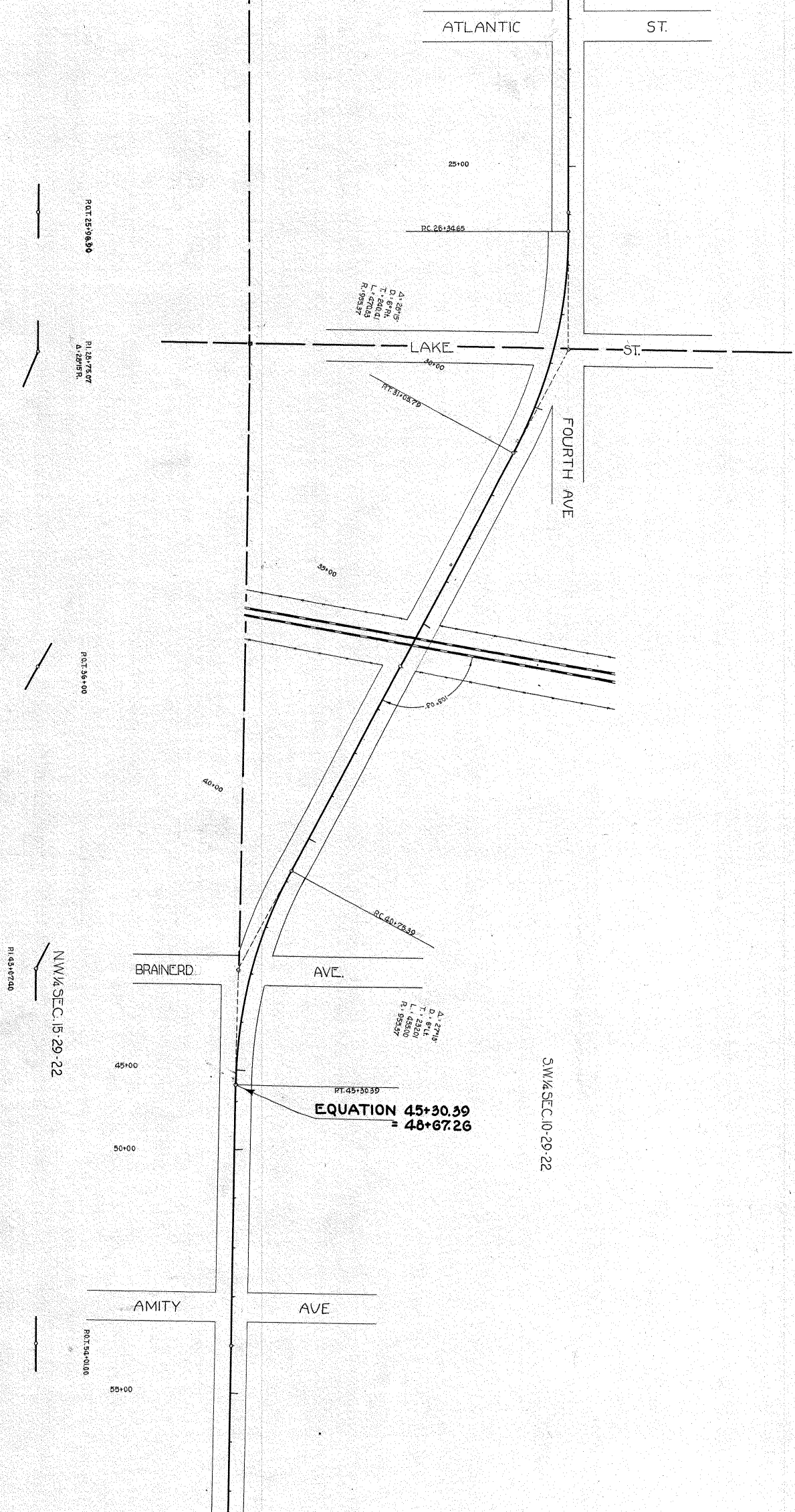
ATLANTIC
ST.
25+00
P.O.T. 25+96.90
PC 26+34.65
Δ = 28°15'
D = 6° Rt.
T = 240.41
L = 470.83
R = 955.37
P.I. 28+75.07
Δ = 28°15' R.
LAKE
ST.
30+00
P.T. 31+03.79
FOURTH AVE
35+00
P.O.T. 36+00
103°03'
40+00
P.C. 40+75.39
P.I. 43+07.40
N.W.¼ SEC. 15-29-22
BRAINERD
AVE.
Δ = 27°18'
D = 6° Lt.
T = 232.01
L = 455.00
R = 955.37
45+00
P.T. 45+30.39
EQUATION 45+30.39
= 48+67.26
S.W.¼ SEC. 10-29-22
50+00
AMITY
AVE
P.O.T. 54+01.00
55+00

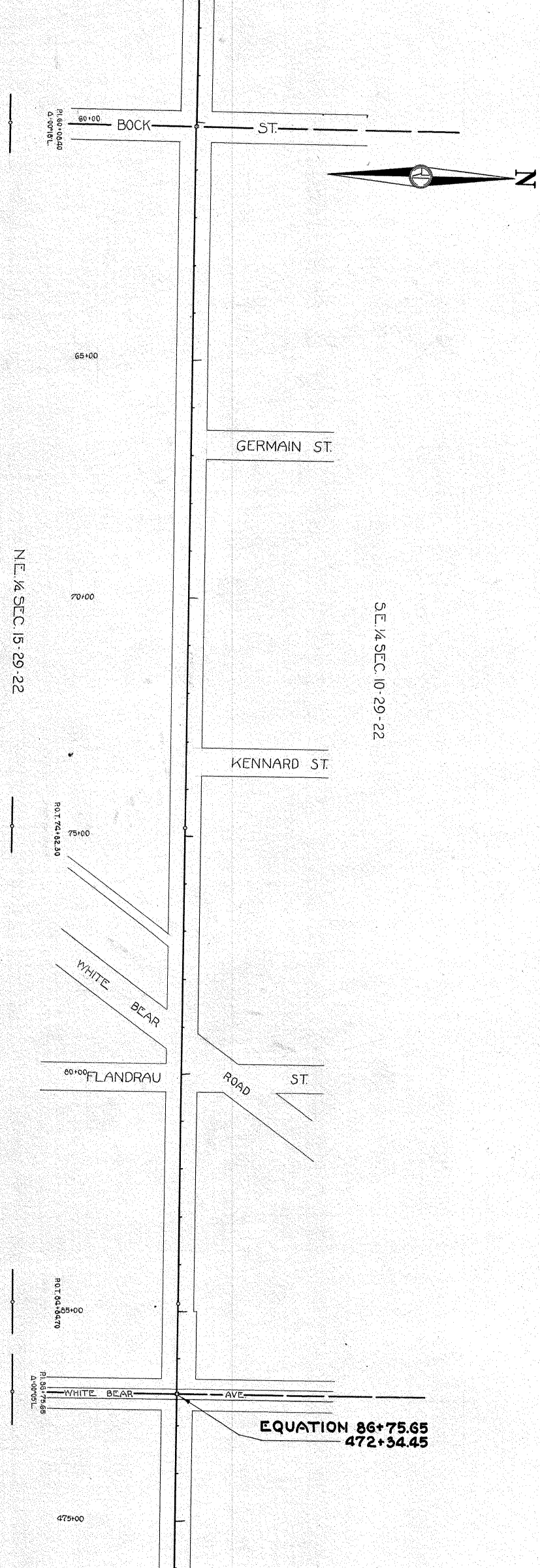
P.I. 60+08.40
Δ=00°18'L.
60+00
BOCK ST.
N
65+00
GERMAIN ST.
N.E. ¼ SEC. 15-29-22
70+00
S.E. ¼ SEC. 10-29-22
KENNARD ST.
P.O.T. 74+82.30
75+00
WHITE BEAR
80+00
FLANDRAU
ROAD
ST.
P.O.T. 84+84.70
85+00
P.I. 86+75.65
Δ=00°05'L.
WHITE BEAR AVE.
EQUATION 86+75.65
472+34.45
475+00


VAN DYKE ST.
480+00
N.W.1/4 SEC.14-29-22
S.W.1/4 SEC.11-29-22
485+00
HAZEL ST.
P.O.T. 487+76.0
490+00
GERMAN ST.
495+00
P.I.498+49.10
Δ 0°00'20"L.
MELLEN–AVE
ARIEL–ST.
N
500+00

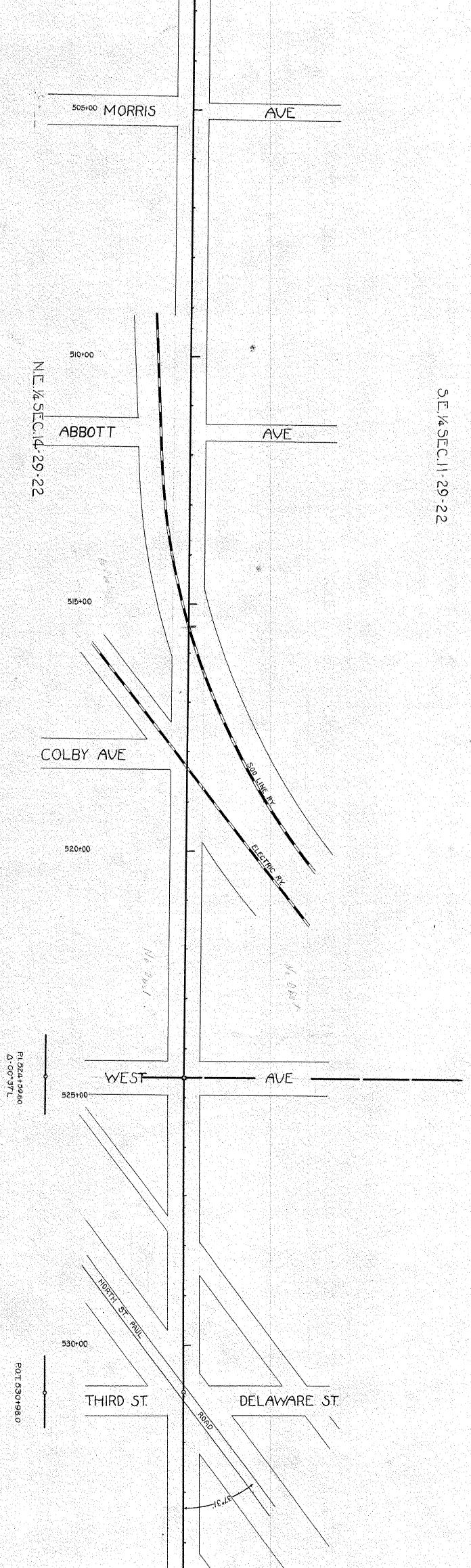
505+00 MORRIS AVE
510+00
N.E.¼ SEC.14-29-22
ABBOTT AVE
S.E.¼ SEC.11-29-22
515+00
COLBY AVE
SOO LINE RY
ELECTRIC RY
520+00
P.I. 524+59.60
Δ-00°37'L
WEST AVE
525+00
NORTH ST. PAUL ROAD
530+00
P.O.T. 530+98.0
THIRD ST.
DELAWARE ST.
37°31'

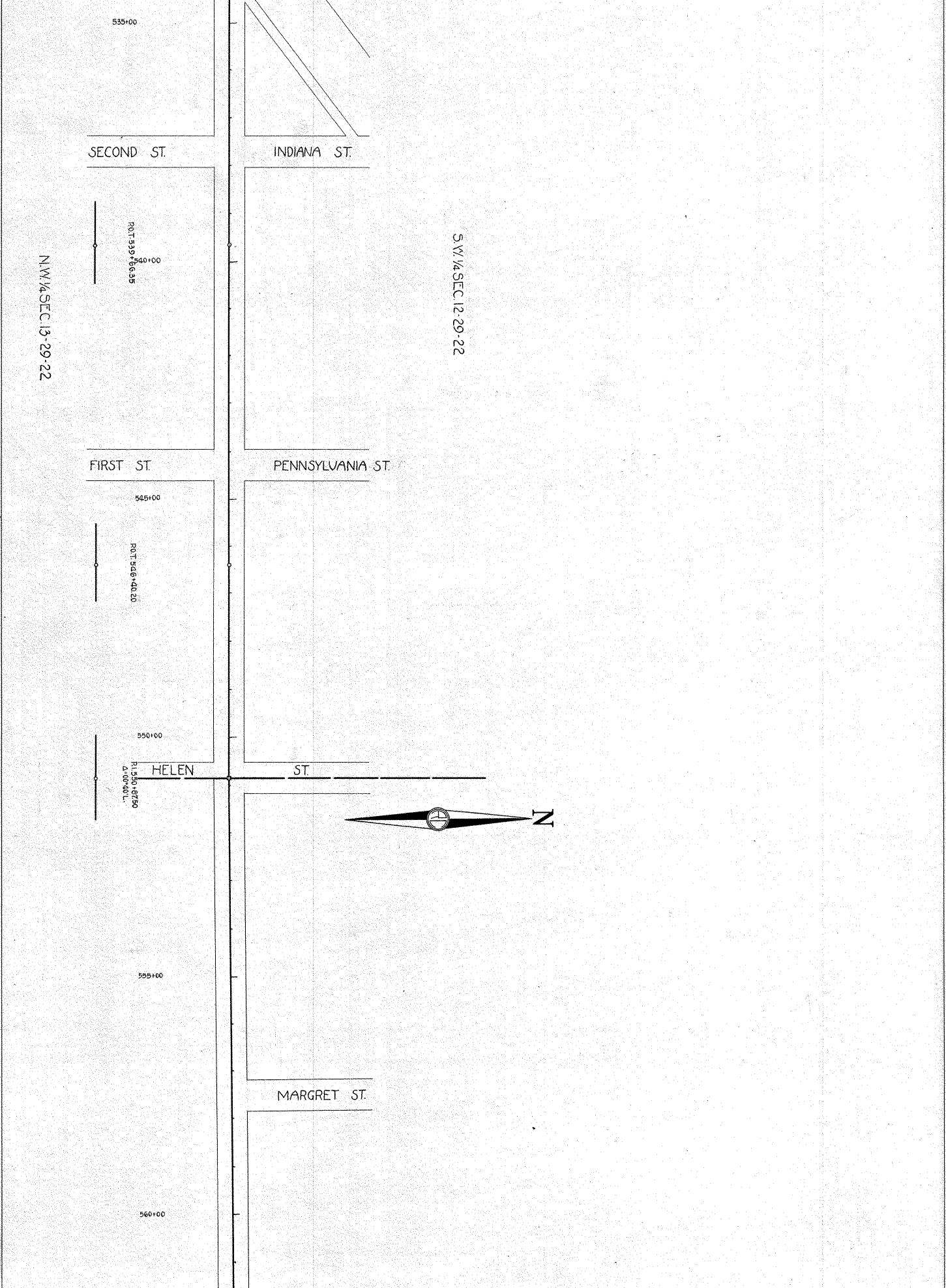
535+00
SECOND ST.
INDIANA ST.
P.O.T. 539+66.35
540+00
N.W.¼ SEC.13-29-22
S.W.¼ SEC.12-29-22
FIRST ST.
PENNSYLVANIA ST.
545+00
P.O.T. 546+40.20
550+00
P.I. 550+87.50
Δ=00°40'L.
HELEN ST.
N
555+00
MARGRET ST.
560+00

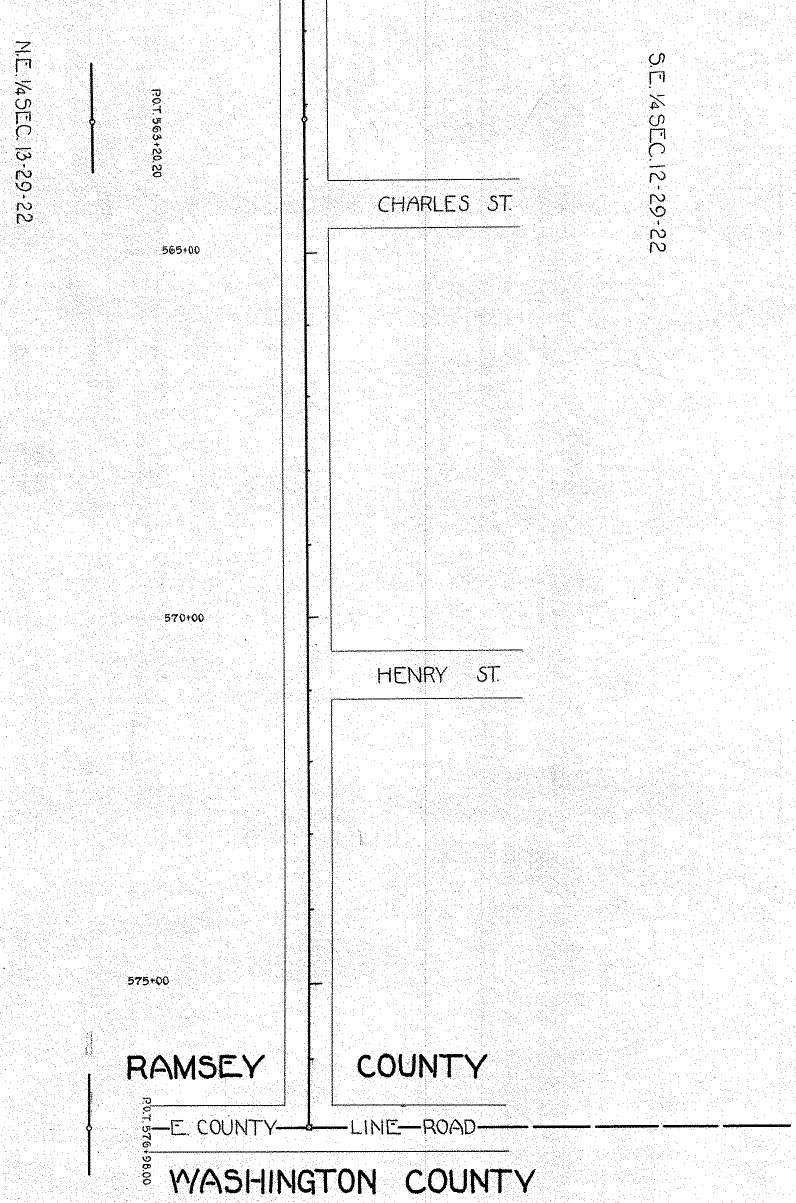
N.E. 1/4 SEC. 13-29-22
P.O.T. 563+20.20
CHARLES ST.
S.E. 1/4 SEC. 12-29-22
565+00
570+00
HENRY ST.
575+00
RAMSEY COUNTY
P.O.T. 576+98.00
E. COUNTY LINE ROAD
WASHINGTON COUNTY