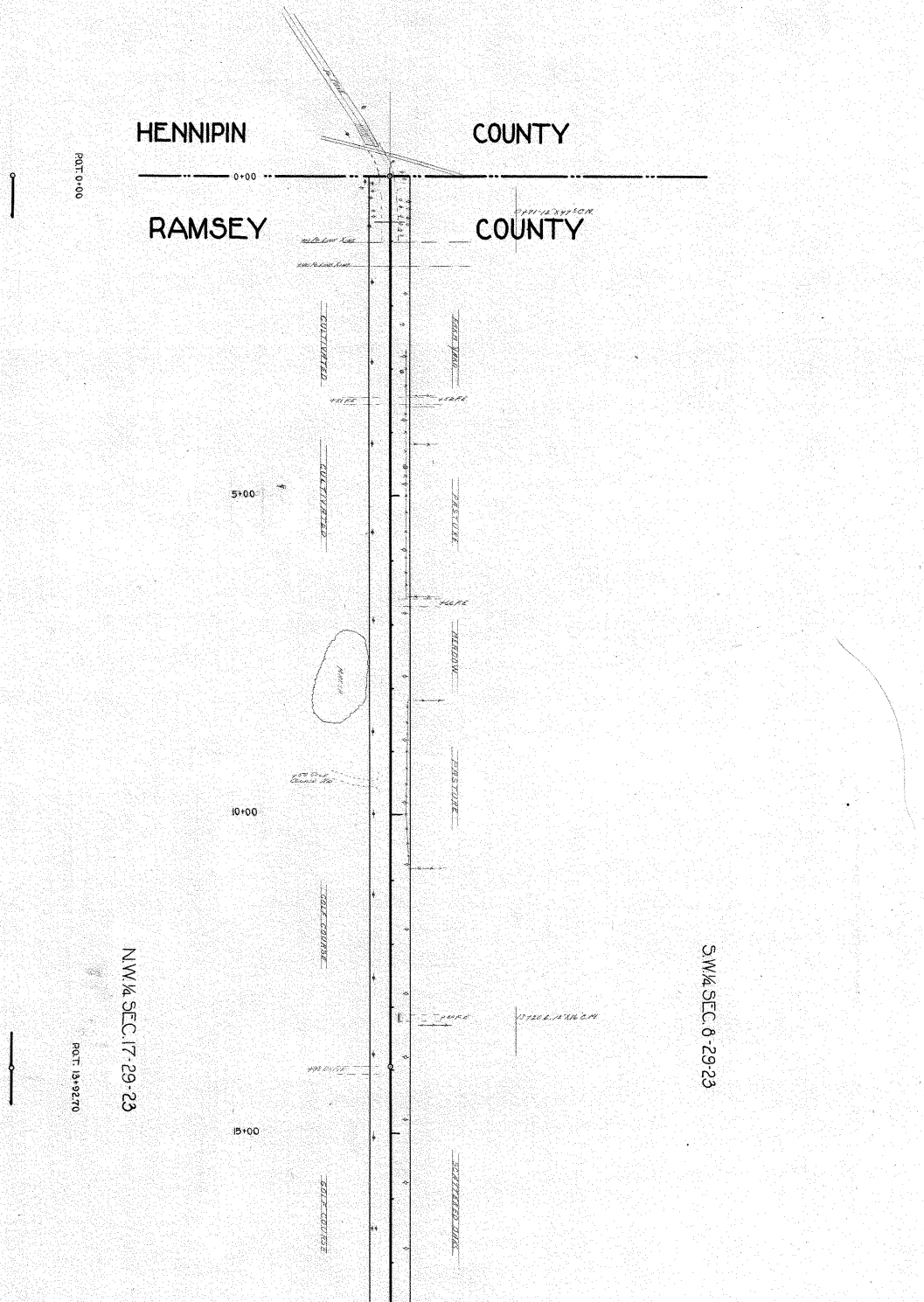
HENNIPIN
COUNTY
RAMSEY
COUNTY
0+00
P.O.T. 0+00
0+91-12"X47"C.M.
CULTIVATED
BARN YARD
CULTIVATED
PASTURE
MEADOW
MARSH
PASTURE
GOLF COURSE
GOLF COURSE
SCATTERED OAKS
5+00
10+00
15+00
13+20 L. 12"X16" C.M.
P.O.T. 13+92.70
N.W.¼ SEC. 17-29-23
S.W.¼ SEC. 8-29-23

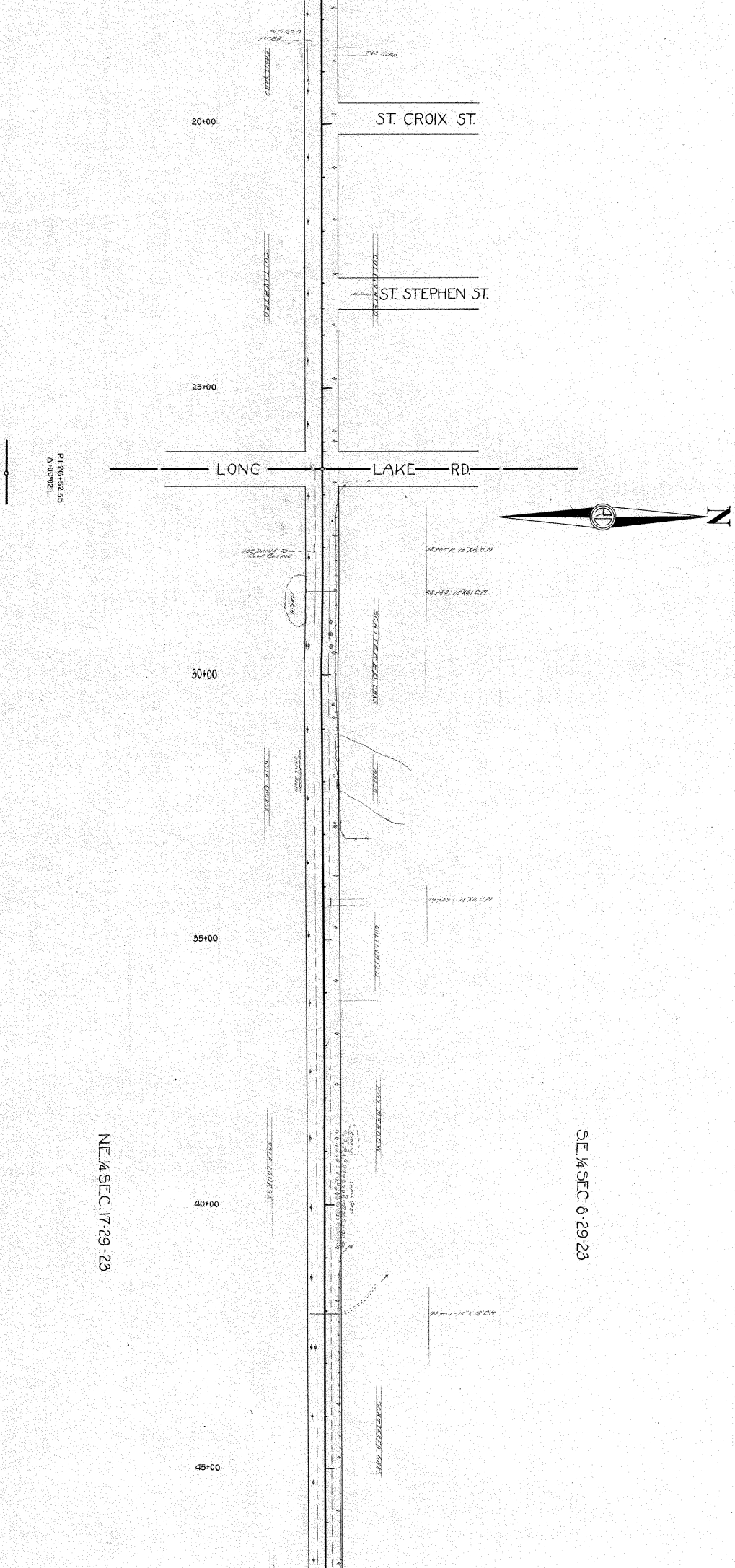
ST. CROIX ST.
ST. STEPHEN ST.
LONG LAKE RD.
20+00
25+00
30+00
35+00
40+00
45+00
P.I. 26+52.55
Δ 00°02'L.
N
CULTIVATED
CULTIVATED
SCATTERED OAKS
MARSH
GOLF COURSE
GOLF COURSE
HAY MEADOW
CULTIVATED
SCATTERED OAKS
NE. ¼ SEC. 17-29-23
SE. ¼ SEC. 8-29-23
DRIVE TO GOLF COURSE

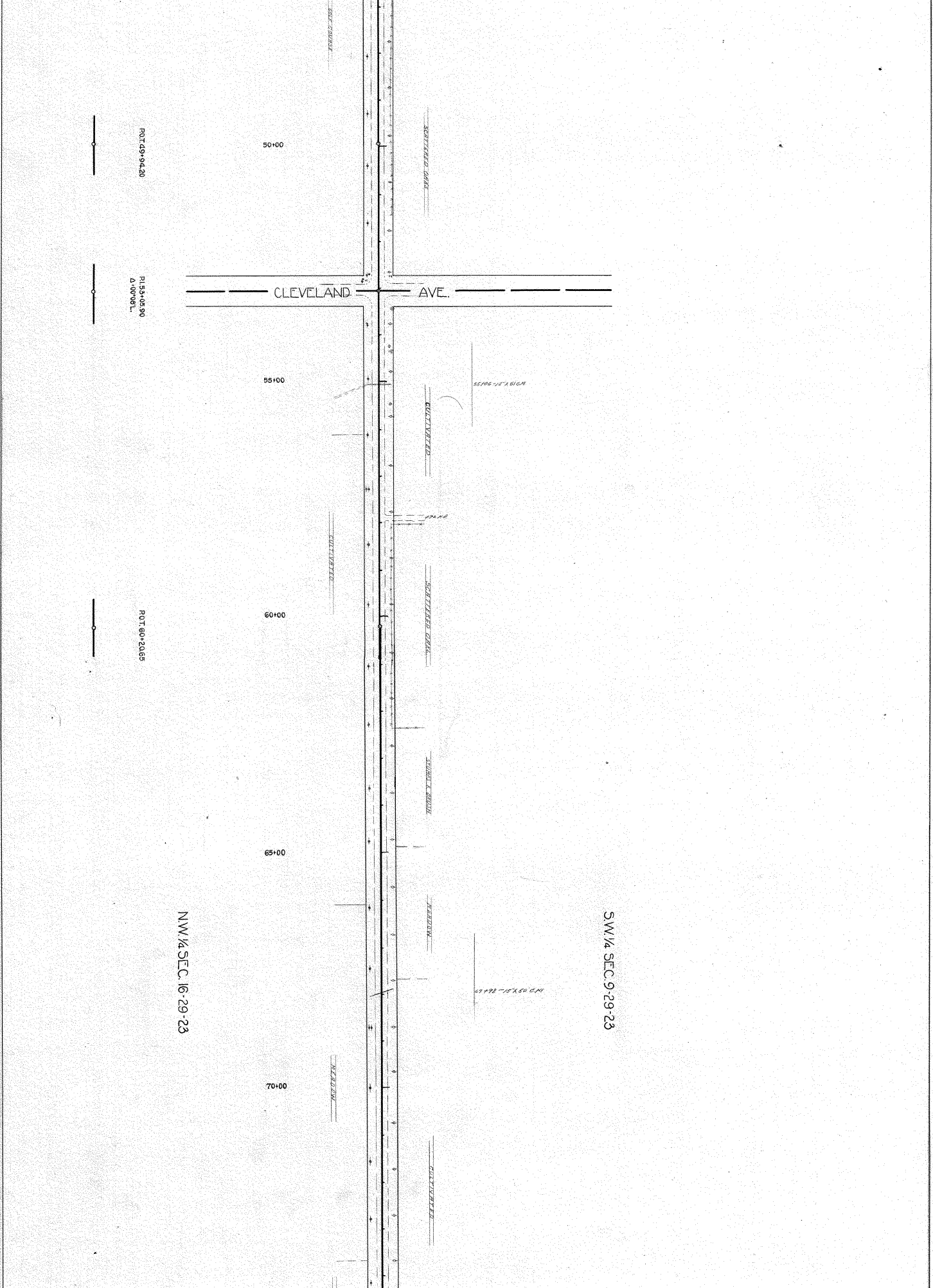
GOLF COURSE
P.O.T. 49+94.20
50+00
SCATTERED OAKS
P.I. 53+05.90
Δ 00°08' L.
CLEVELAND
AVE.
55+00
55+06 – 15" X 61 C.M.
CULTIVATED
FRAME
CULTIVATED
SCATTERED OAKS
P.O.T. 60+20.65
60+00
STUMPS & BRUSH
65+00
MEADOW
N.W. 1/4 SEC. 16-29-23
S.W. 1/4 SEC. 9-29-23
67+98 – 15" X 50' C.M.
MEADOW
70+00
CULTIVATED

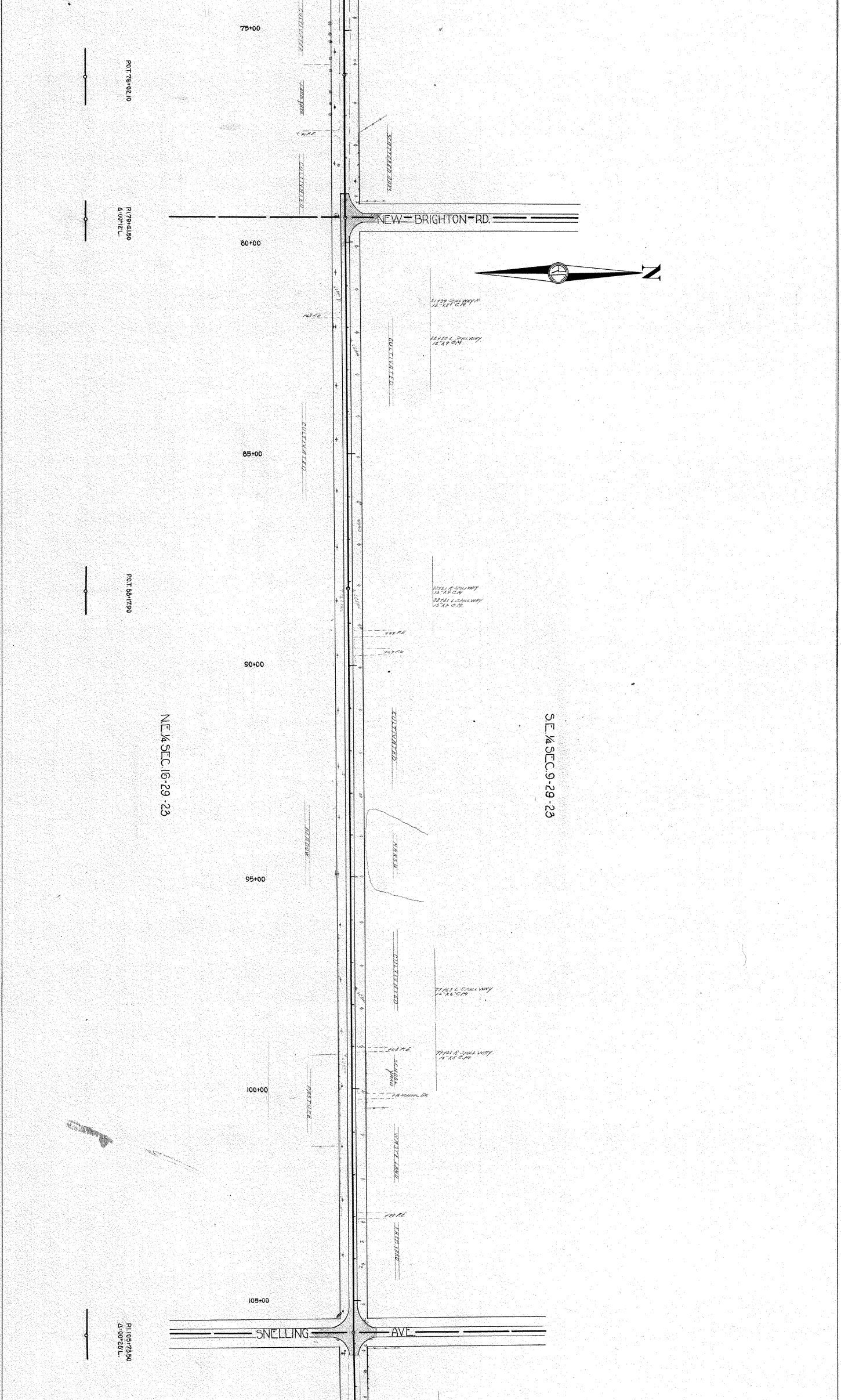
75+00
P.O.T. 76+02.10
CULTIVATED
FARM YARD
SCATTERED OAKS
P.I. 79+41.50
Δ 0°00'12" L.
NEW BRIGHTON RD.
80+00
N
81+34 SPILLWAY R.
12" X 28' C.M.
82+30 L. SPILLWAY
12" X 4' C.M.
CULTIVATED
CULTIVATED
85+00
P.O.T. 88+17.90
87+21 R. SPILLWAY
12" X 4' C.M.
88+21 L. SPILLWAY
12" X 4' C.M.
90+00
CULTIVATED
N.E. 1/4 SEC. 16-29-23
S.E. 1/4 SEC. 9-29-23
MEADOW
MARSH
95+00
CULTIVATED
97+63 L. SPILLWAY
12" X 6' C.M.
99+21 R. SPILLWAY
12" X 5' C.M.
SCHOOL YARD
100+00
PASTURE
WASTE LAND
FARM YARD
105+00
P.I. 105+73.50
Δ 0°00'28" L.
SNELLING AVE.

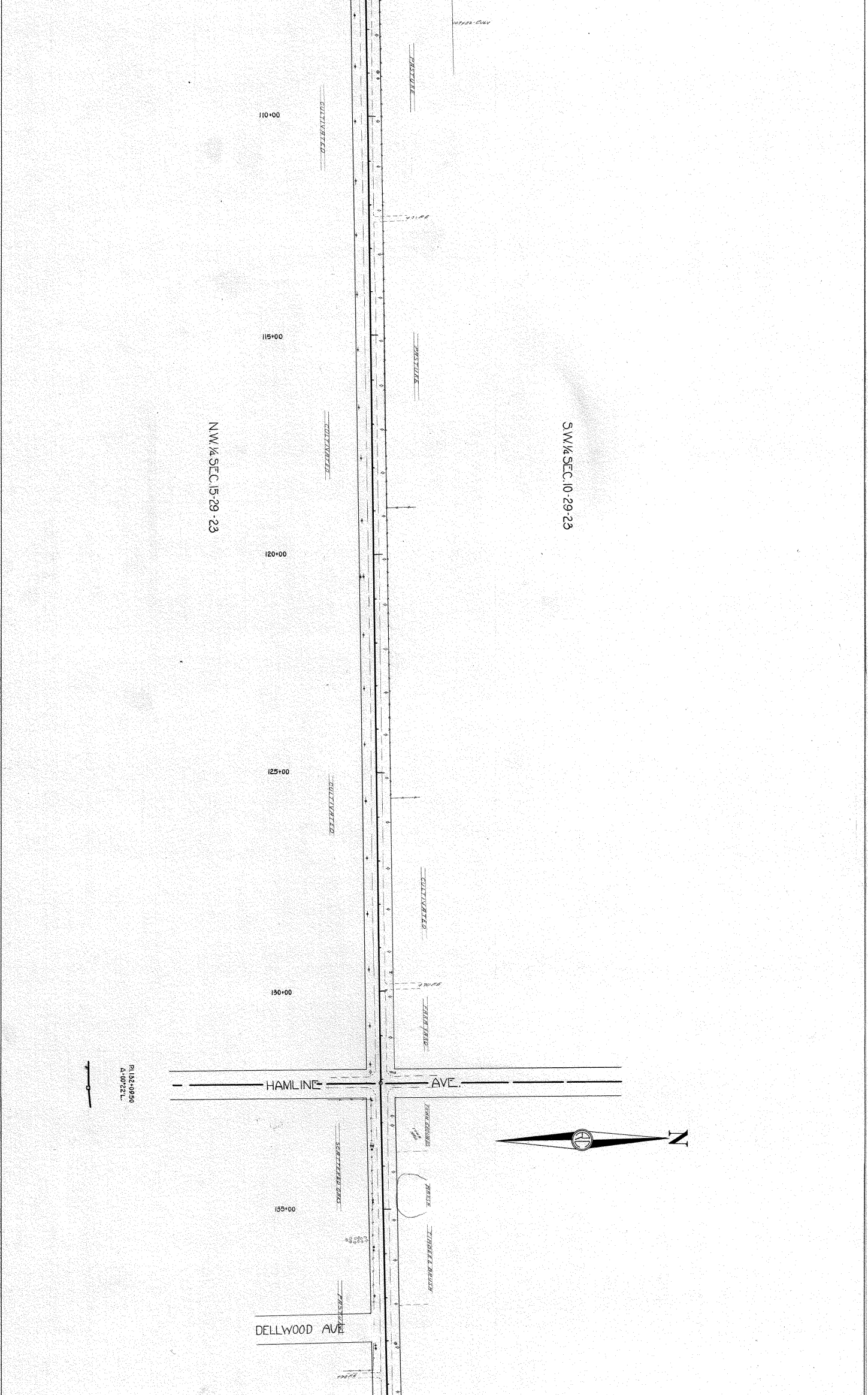
107+82 CULV
PASTURE
110+00
CULTIVATED
115+00
PASTURE
CULTIVATED
N.W.1/4 SEC.15-29-23
S.W.1/4 SEC.10-29-23
120+00
125+00
CULTIVATED
CULTIVATED
130+00
FARM YARD
P.I.132+09.50
Δ=00°22'L.
HAMLINE AVE.
TOWN GROUNDS
TOWN HALL
SCATTERED OAKS
MARSH
135+00
TIMBER & BRUSH
PASTURE
DELLWOOD AVE
N

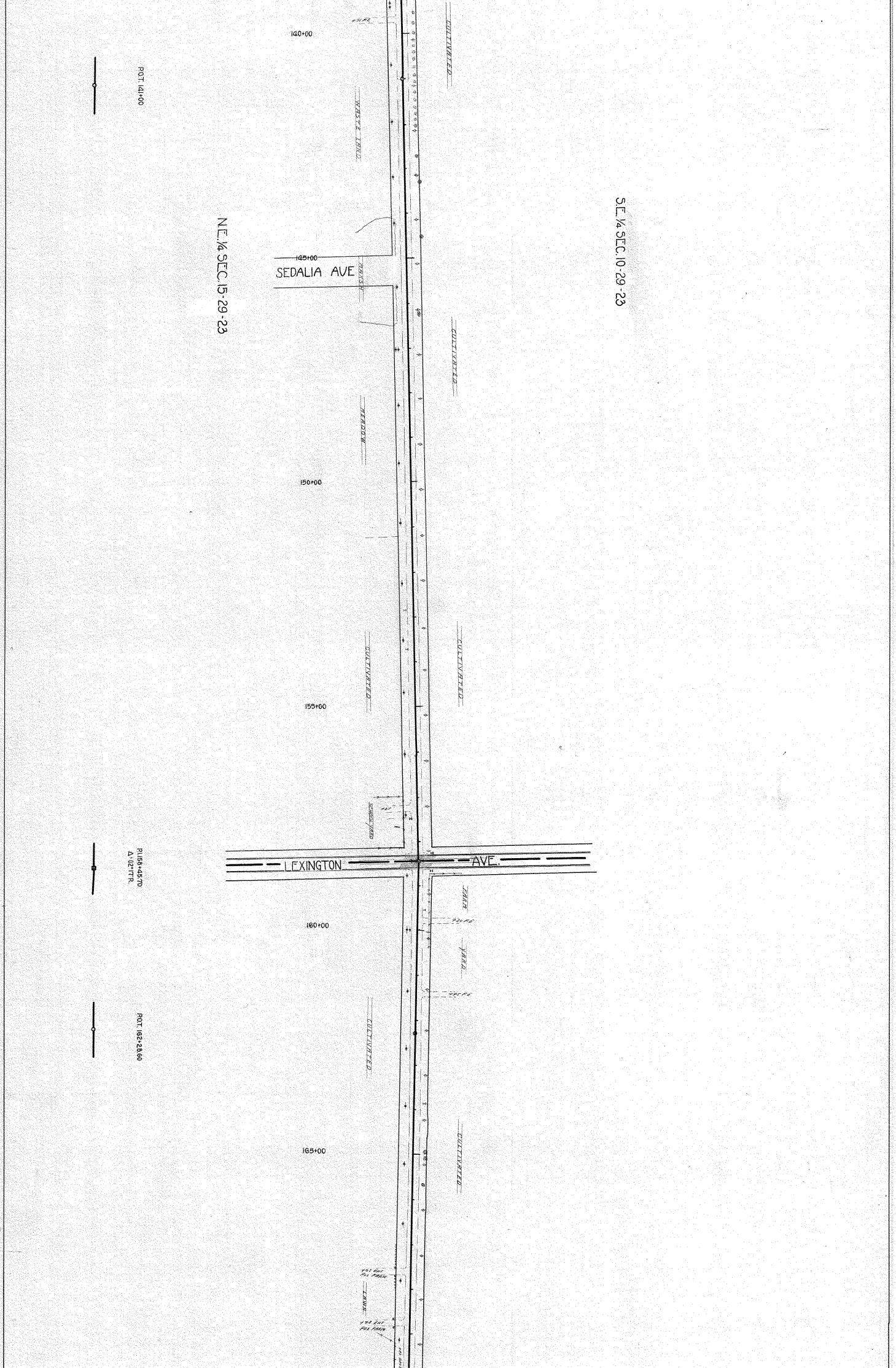
140+00
P.O.T. 141+00
CULTIVATED
WASTE LAND
N.E. ¼ SEC. 15-29-23
S.E. ¼ SEC. 10-29-23
145+00
SEDALIA AVE
MARSH
CULTIVATED
MEADOW
150+00
CULTIVATED
CULTIVATED
155+00
SCHOOL YARD
LEXINGTON AVE.
P.I. 158+45.70
Δ 0°21' RT.
FARM
160+00
YARD
CULTIVATED
P.O.T. 162+28.60
165+00
CULTIVATED
LAWN
Ent. Fox Farm
Ent. Fox Farm

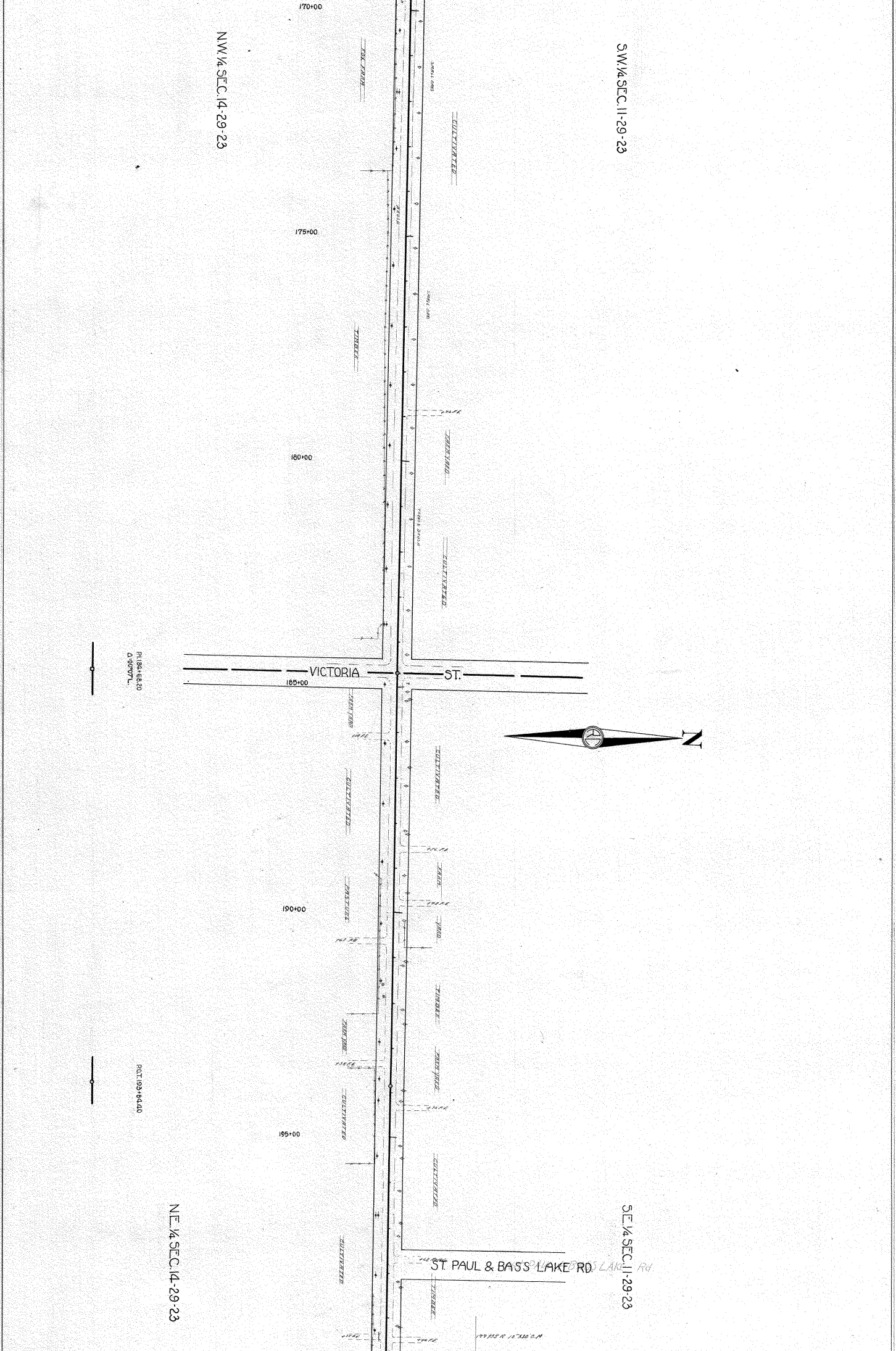
170+00
N.W.1/4 SEC.14-29-23
S.W.1/4 SEC.11-29-23
FOX FARM
SMALL OAKS
CULTIVATED
BRUSH
175+00
SMALL OAKS
TIMBER
FARM YARD
180+00
TREES & BRUSH
CULTIVATED
P.I.184+68.20
Δ=00°07'L.
VICTORIA ST.
185+00
N
FARM YARD
CULTIVATED
CULTIVATED
FARM
PASTURE
190+00
YARD
TIMBER
FARM YARD
FARM YARD
P.O.T.193+84.40
CULTIVATED
195+00
CULTIVATED
N.E.1/4 SEC.14-29-23
S.E.1/4 SEC.11-29-23
CULTIVATED
ST. PAUL & BASS LAKE RD.
TIMBER

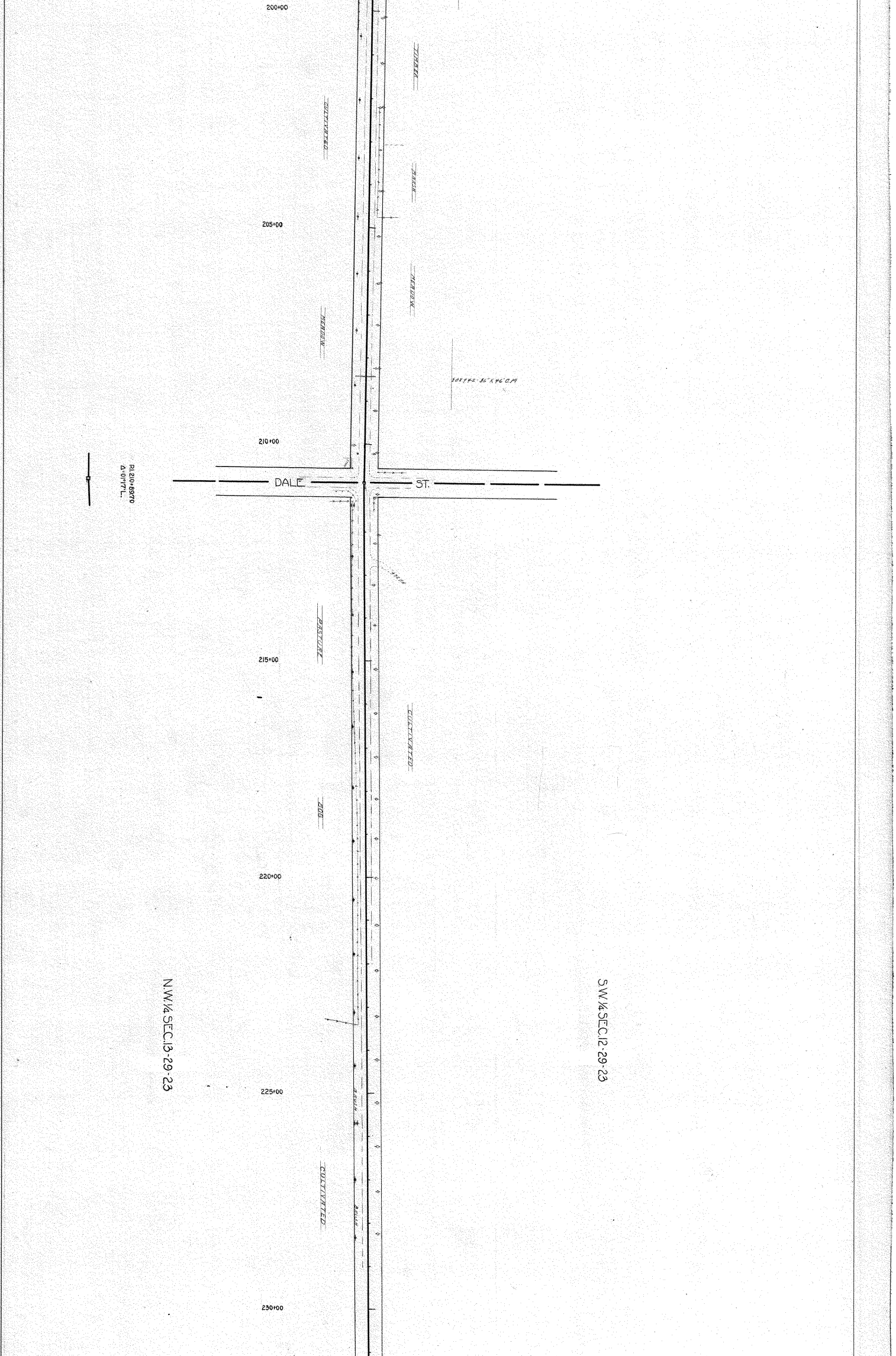
200+00
TIMBER
CULTIVATED
MARSH
205+00
MEADOW
MEADOW
30X142 - 36"X46" C.M.
210+00
P.I.210+89.70
Δ=0°11'17"L.
DALE ST.
PASTURE
215+00
CULTIVATED
BOG
220+00
N.W.1/4 SEC.13-29-23
S.W.1/4 SEC.12-29-23
225+00
BRUSH
CULTIVATED
BRUSH
230+00


235+00
P.I. 237+06.20
Δ=00°36'L.
WORLEY AVE
WESTERN AVE.
N
240+00
245+00
250+00
N.E.¼ SEC.13-29-23
SE¼ SEC.12-29-23
255+00


260+00
PI.263+21.20
Δ-01°03'R.
RICE
ST.
265+00
P.O.T. 265+43.20
270+00
275+00
N.W.1/4 SEC.18-29-22
S.W.1/4 SEC.7-29-22
280+00
P.O.T. 280+00
285+00
CORTLAND ST.
SOO
LINE
288+50.35
R.
R.
81°13'
290+00

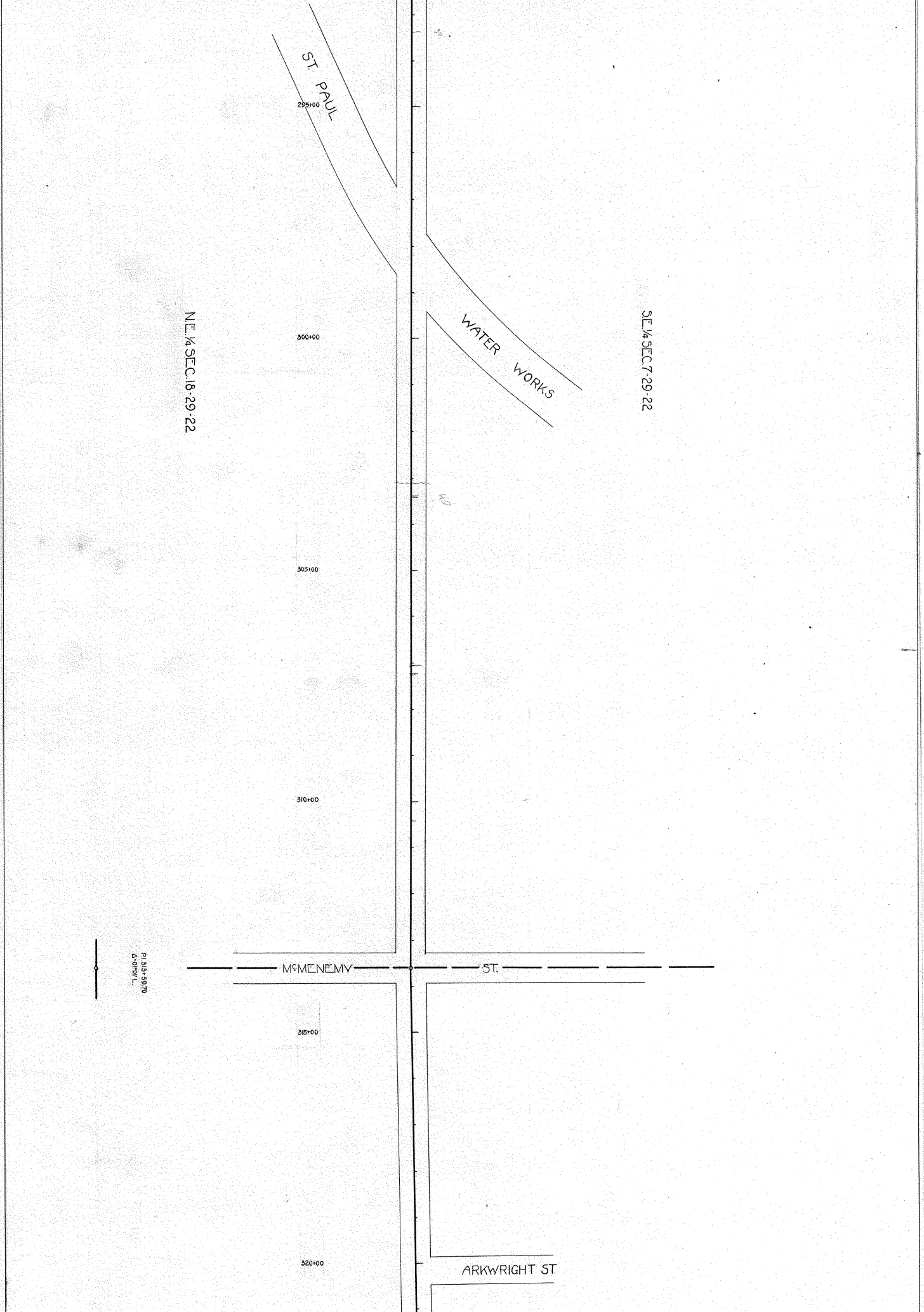
ST. PAUL
295+00
300+00
305+00
310+00
315+00
320+00
N.E.¼ SEC.18-29-22
S.E.¼ SEC.7-29-22
WATER WORKS
P.I. 313+59.70
Δ=01°01' L.
McMENEMY ST.
ARKWRIGHT ST.

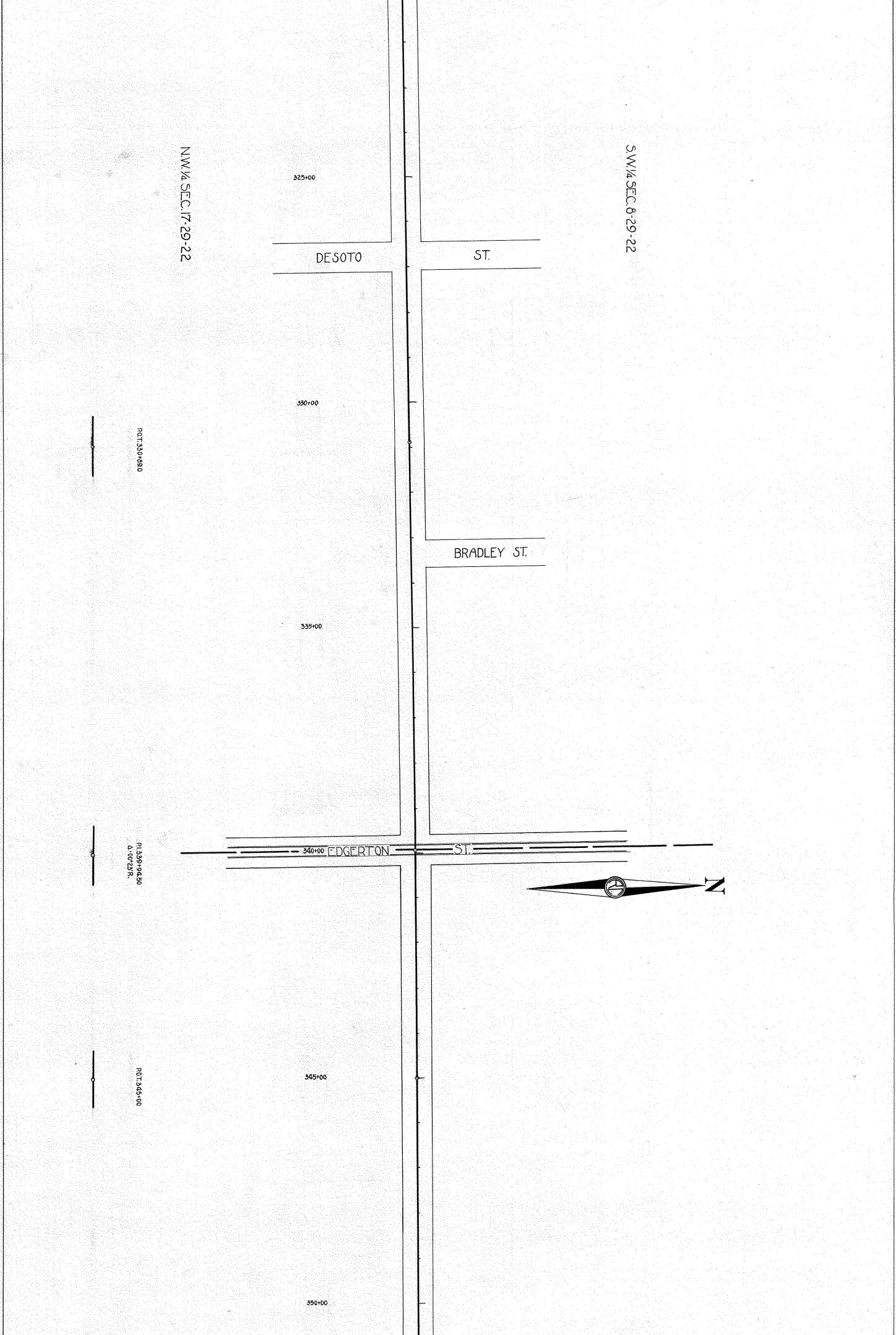
N.W.1/4 SEC.17-29-22
S.W.1/4 SEC.8-29-22
325+00
DESOTO
ST.
330+00
P.O.T.330+69.0
BRADLEY ST.
335+00
P.I.339+94.50
Δ 0°23'R.
340+00
EDGERTON
ST.
N
345+00
P.O.T.345+00
350+00

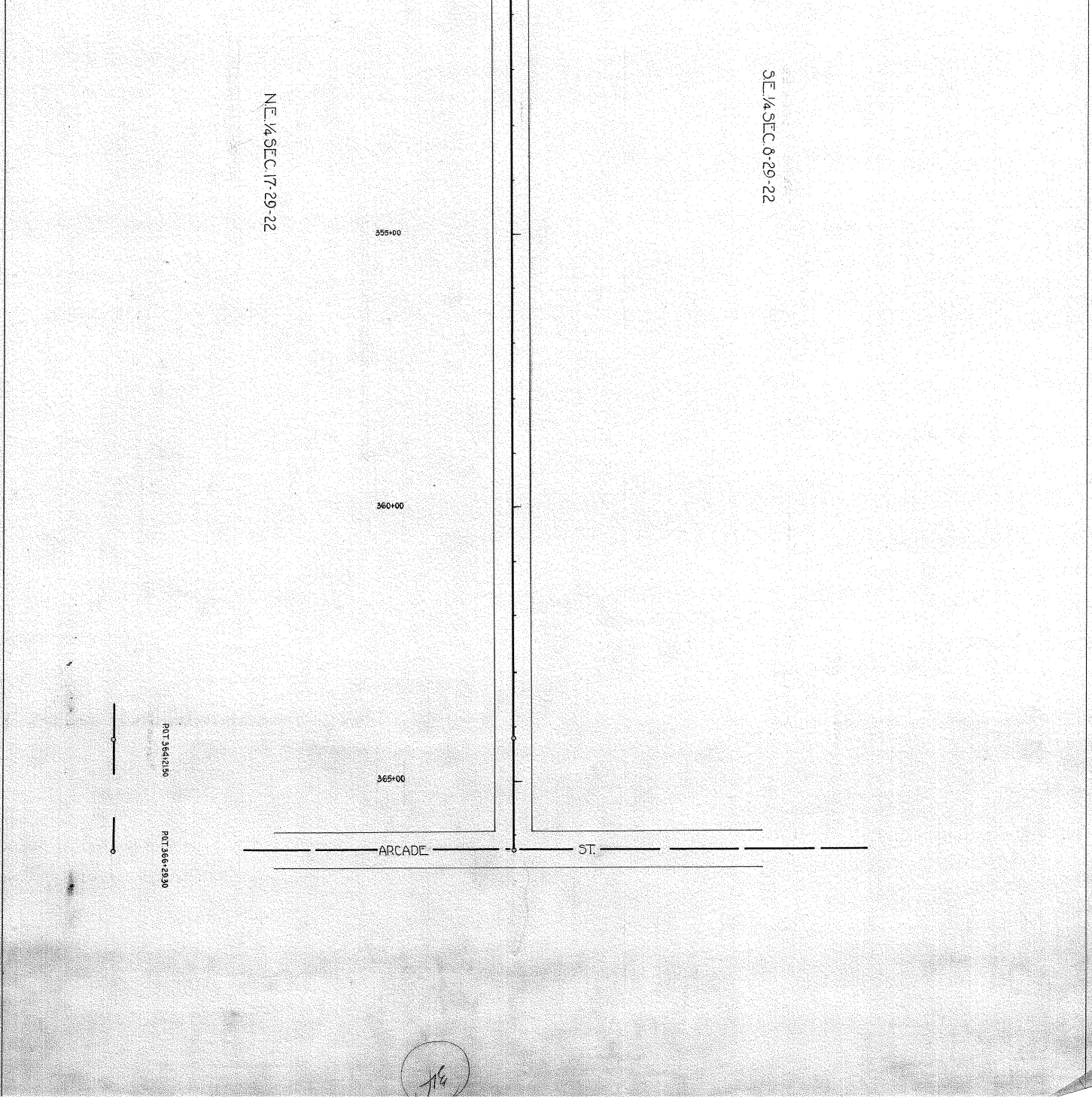
N.E. 1/4 SEC. 17-29-22
S.E. 1/4 SEC. 8-29-22
355+00
360+00
365+00
P.O.T. 364+21.50
P.O.T. 366+29.30
ARCADE
ST.
314