OFFICE OF COUNTY ENGINEER
RAMSEY COUNTY
PROGRESSIVE ROAD MAP
OF
COUNTY ROAD "G"
FROM CLEVELAND AVE TO HODGSON RD.

TOTAL LENGTH 21101.5 FT. 4.00 MILES

Scale 1in.=100ft.

CONVENTIONAL SIGNS AND ABBREVIATIONS

ITEM	CONVENTION	ABBREV.
State Line		
County Line		
Township Line		
Section Line		
City or Village		
Fence		
Right-of-Way Line		R.O.W.
Earth Road-Not Standard		Rd.
Graveled on Grade Not Stand.		G.
Graded to Standard		Gr.
Graded & Graveled to Stand.		Gr.&G.
Paved		Pvd.
Farm Entrance		F.E.
Railroads		R.R.
Retaining Walls		R.W.
Guard Rail		G.R.
Survey Line		℄
Gravel Pit	◎	
Sand Pit	◎	
Clay Pit	◎	
Rock Quarry	◎	
Culverts:		
Plain		
With face walls		
With wing walls		
Drop Inlets		C.B.
Electric Poles	◇ ◇ ◇	E.P.
Telephone or Telegraph Poles	◆ ◆ ◆	T.P.
Trolley Poles	△ △ △	Tr.P.
County Marking Signs		M. sign
Guide		G. sign
Caution		C. sign
Reflector		R. sign
Rail Crossing		R.R. sign
Railroad Crossing Sign	✱	Xing sign

ITEM	ABBREV.
Surfacing	S.
Sectional Conc. Culv. (light type)	P_1
Sectional Conc. Culv. (heavy type)	P_2
Corrugated Metal Culvert	C.M.
Vitrified Clay Pipe	V.P.
Cast Iron Pipe	C.I.P.
Private	Pri.
Inplace	Inp.
Right	Rt.
Left	Lt.
Intersection Angle	Δ
Radius	R.
Point of Curve	P.C.
Point of Tangent	P.T.
" " Intersection	P.I.
" on Curve	P.O.C.
" " Tangent	P.O.T.

Surveyed by	Dates	
P.J. CRANE	4-19-26	5-1-26
Mapped by	Dates	
M.W. CARLEY	4-16-28	

KEY MAP

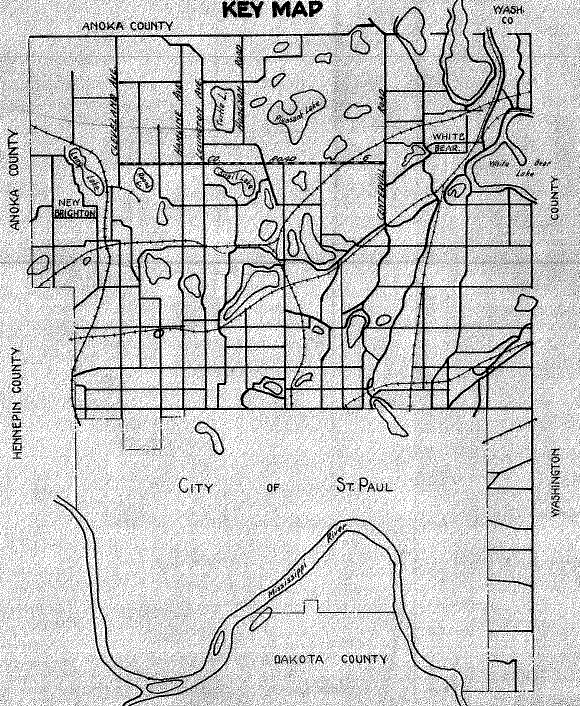
ANOKA COUNTY
WASH. CO
NEW BRIGHTON
CLEVELAND AVE
HAMLINE AVE
LEXINGTON AVE
Turtle L.
HODGSON ROAD
CENTERVILLE ROAD
WHITE BEAR
White Bear Lake
ANOKA COUNTY
HENNEPIN COUNTY
WASHINGTON COUNTY
CITY OF ST. PAUL
Mississippi River
DAKOTA COUNTY

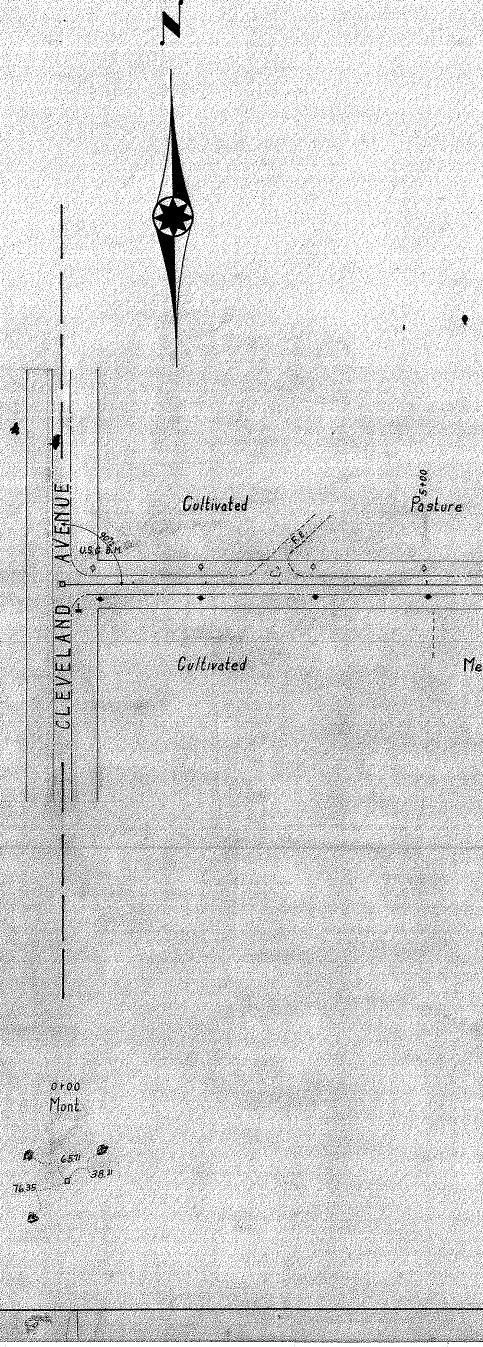
N
CLEVELAND AVENUE
U.S.G. B.M.
F.E.
Cultivated
Cultivated
5+00
Pasture
Me
0+00
Mont.
65.11
38.11
76.35

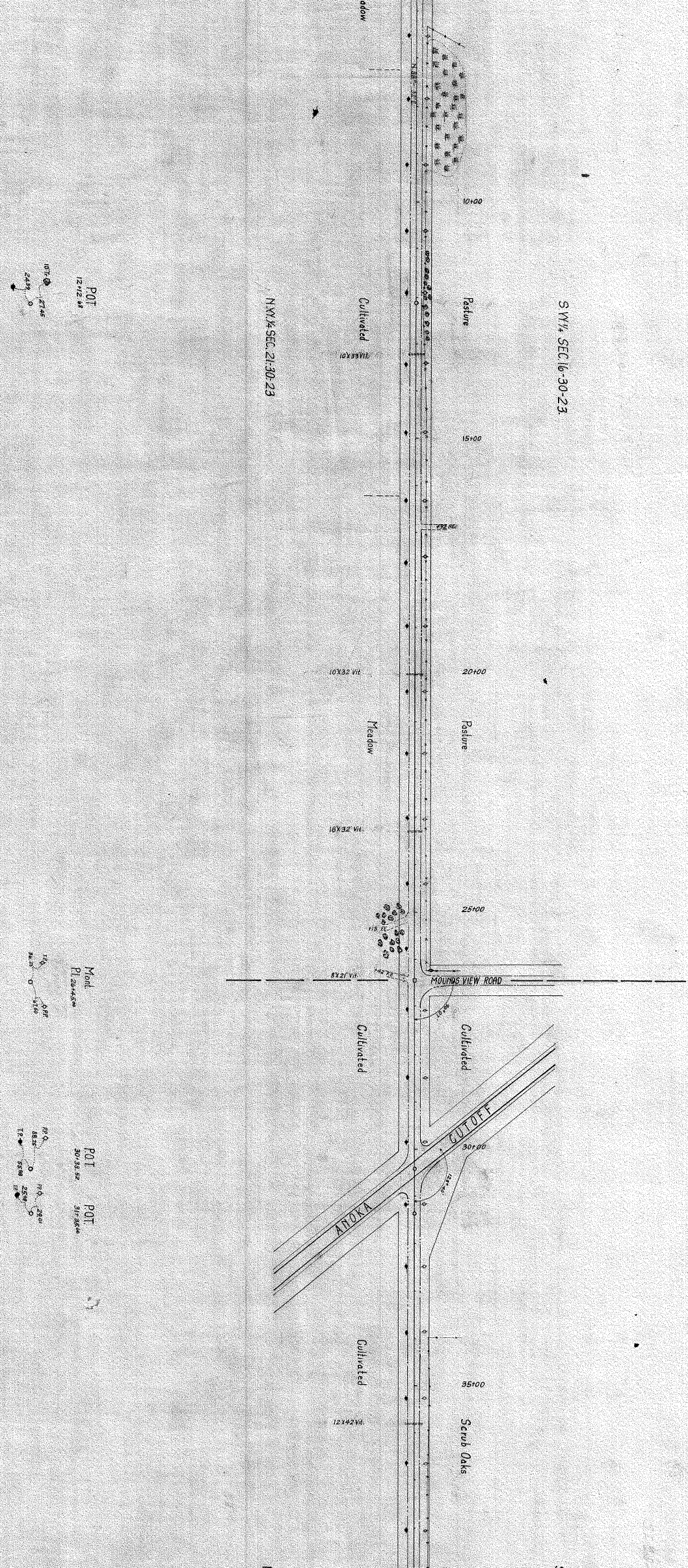
Meadow
S.W.¼ SEC.16-30-23
N.W.¼ SEC.21-30-23
10+00
15+00
20+00
25+00
30+00
35+00
Cultivated
Pasture
10X33 Vit.
10X32 Vit.
16X32 Vit.
Meadow
Pasture
8X21 Vit.
MOUNDS VIEW ROAD
Cultivated
Cultivated
ANOKA CUTOFF
Cultivated
12X42 Vit.
Scrub Oaks
P.O.T.
12+12.68
10 T.r.
24.39
27.45
Mont.
P.I. 26+45.00
T.P.
36.23
67.50
P.P.
P.O.T.
30+38.52
P.O.T.
31+35.66
P.P.
88.26
T.P.
55.88
P.P.
25.98
T.P.
29.01

SUMMARY OF MILE 1

	CULVERTS					BRIDGES	SIGNS				GUARD RAIL		SURFACING	
	C.M.	P1.	P2.	V.P.	C.I.P.	KIND	MARKING	CAUTION	GUIDE	R.R.	KIND	LIN.FT	KIND	SQ.YDS.
	18X124			8X21			3							
				10X65										
				12X112										
				15X32										
		Stone												
		12X12X27												
TOTAL														

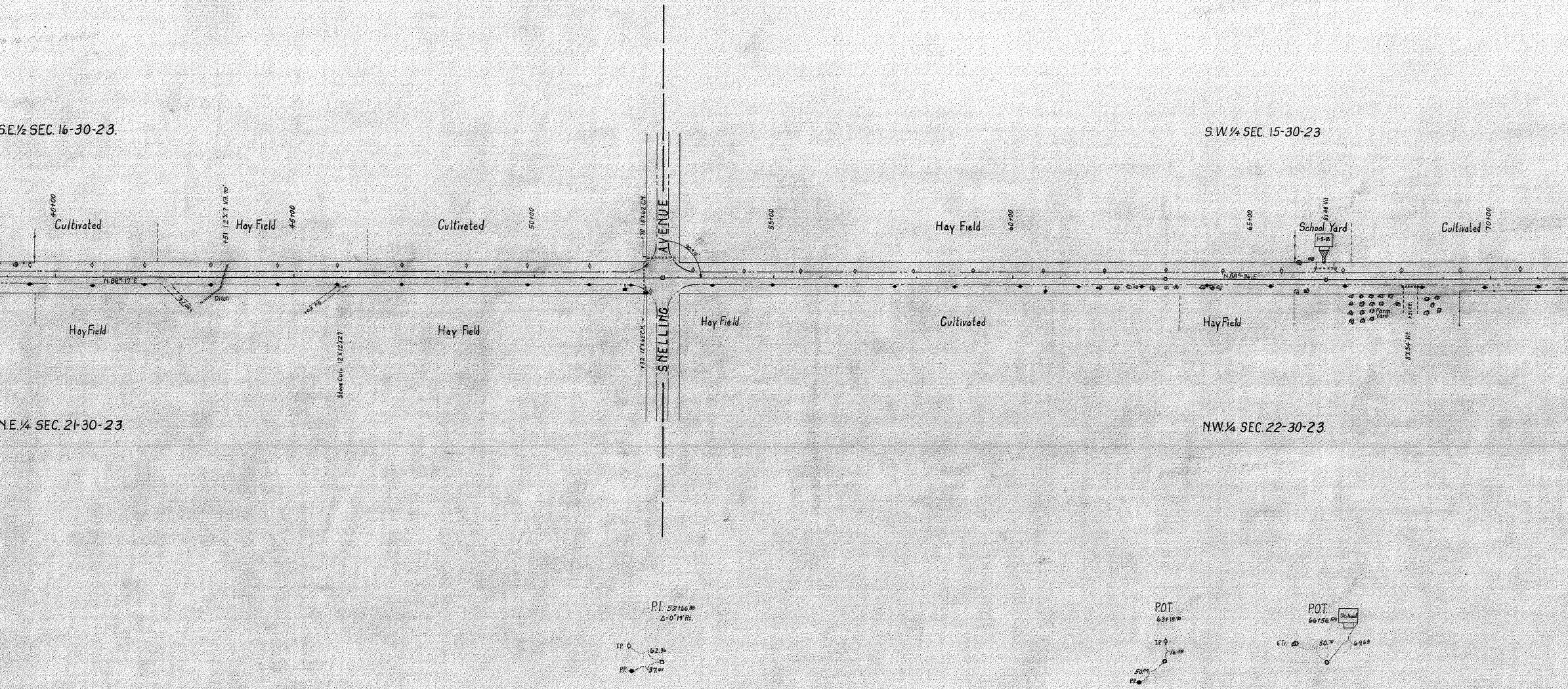
S.E.½ SEC. 16-30-23.
N.E.¼ SEC. 21-30-23.
S.W.¼ SEC. 15-30-23
N.W.¼ SEC. 22-30-23.
40+00
45+00
50+00
55+00
60+00
65+00
70+00
Cultivated
Hay Field
Cultivated
Hay Field
Cultivated
School Yard
Cultivated
Hay Field
Hay Field
Hay Field.
Cultivated
Hay Field
Farm Yard
N.88° 17' E.
N.88° 34' E.
+51 12X? VH. 70'
Ditch
Stone Culv. 12X12X27
+70 18X62 CM.
+32 18X62 CM.
SNELLING
AVENUE
1-S-B.
8X48 Vit.
8X34 Vit.
P.I. 52+66.88
Δ=0°19' Rt.
T.P.
62.36
P.P.
37.41
P.O.T.
63+18.70
T.P.
16.49
50.99
P.P.
P.O.T.
66+56.59
School
6" Tr.
50.70
69.63

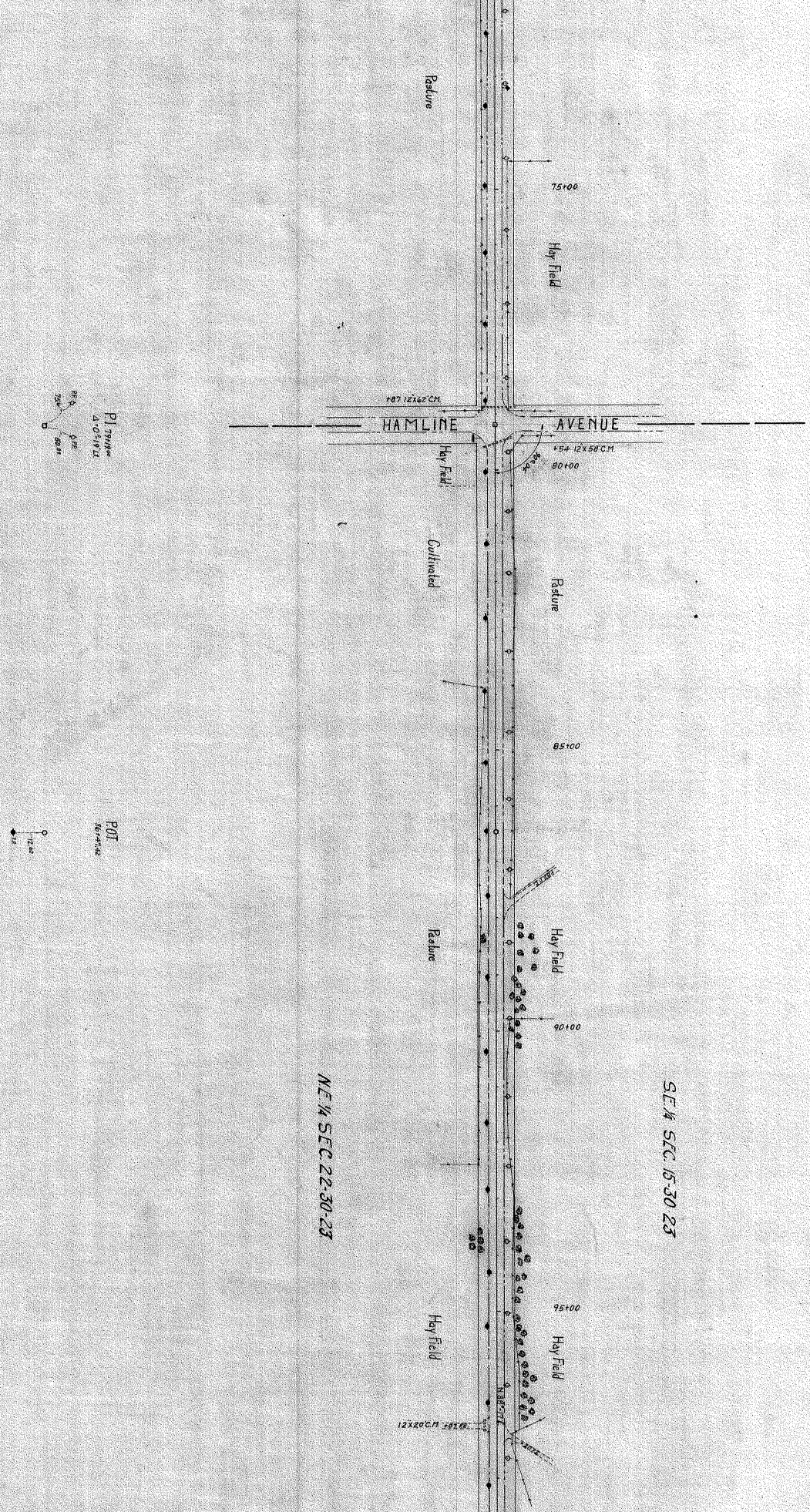
Pasture
75+00
Hay Field
+87 12"x62" C.M.
HAMLINE
AVENUE
+54 12"x58" C.M.
Hay Field
80+00
Cultivated
Pasture
85+00
Pasture
Hay Field
90+00
N.E.¼ SEC. 22-30-23
S.E.¼ SEC. 15-30-23
95+00
Hay Field
Hay Field
12"x20" C.M.
P.I. 79+19.00
Δ=0°19' Lt.
R.P.
75.4
R.P.
50.84
P.O.T.
86+47.42
12.62
7.8

TOTAL

SUMMARY OF MILE 2

CULVERTS					BRIDGES	SIGNS				GUARD RAIL		SURFACING	
C.M.	P₁	P₃	V.P.	C.I.P.	KIND	MARKING	CAUTION	GUIDE	R.R.	KIND	LIN. FT.	KIND	CU. YDS.
12X214			8X82			4							

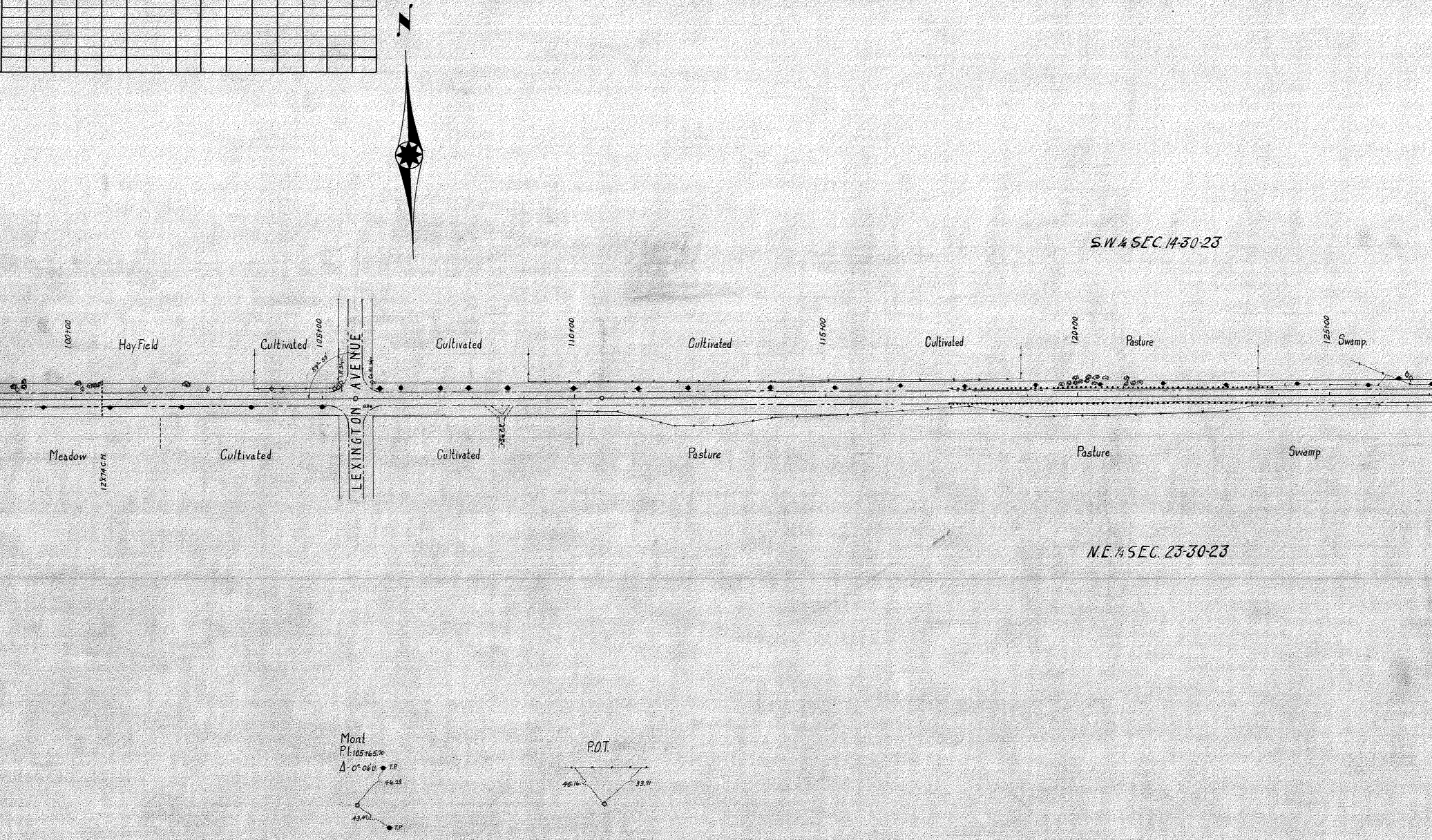
N
S.W.¼ SEC. 14-30-23
100+00
Hay Field
Cultivated
105+00
89°-59'
LEXINGTON AVENUE
Cultivated
110+00
Cultivated
115+00
Cultivated
120+00
Pasture
125+00
Swamp.
Meadow
12X74 C.M.
Cultivated
Cultivated
Pasture
Pasture
Swamp
N.E.¼ SEC. 23-30-23
Mont
P.I. 105+65.90
Δ-0°-06' Lt.
T.P.
46.28
43.40
T.P.
P.O.T.
45.16
33.71

SUMMARY OF MILE 3

	CULVERTS					BRIDGES	SIGNS			
	C.M.	P1.	P2.	V.P.	C.I.P.	KIND	MARKING	CAUTION	GUIDE	R.R.
	12"X27"			18"X38"						
TOTAL										

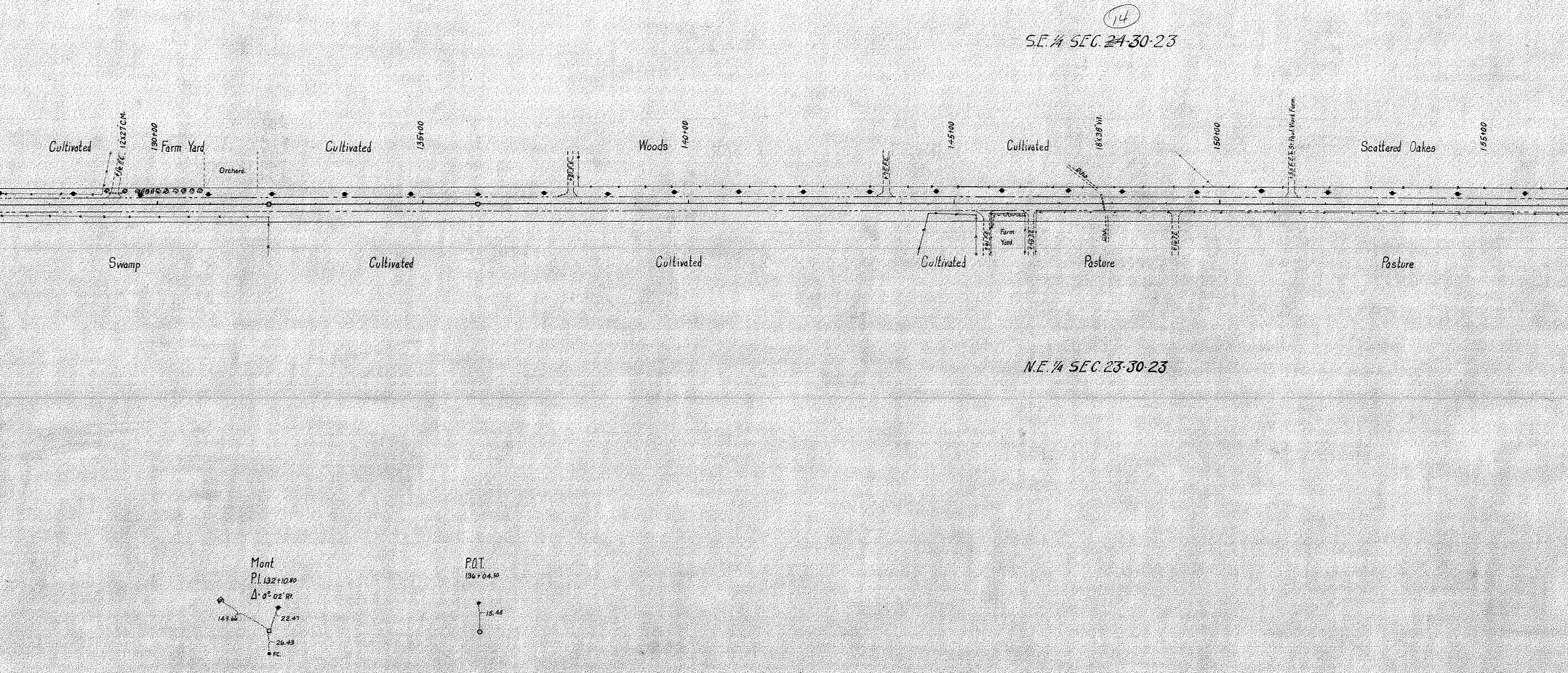
14
S.E. ¼ SEC. ~~24~~-30-23
Cultivated
12x27 C.M.
130+00
Farm Yard
Orchard
Cultivated
135+00
Woods
140+00
145+00
Cultivated
18x38 Vit.
150+00
St. Paul Work Farm
Scattered Oakes
155+00
Swamp
Cultivated
Cultivated
Cultivated
Farm Yard
Pasture
Pasture
N.E. ¼ SEC. 23-30-23
Mont
P.I. 132+10.80
Δ: 0° 02' Rt.
149.66
22.47
26.43
F.C.
P.O.T.
136+04.50
15.48

GUARD RAIL		SURFACING	
KIND	LIN.FT.	KIND	CU.YDS.
WOOD	1300		

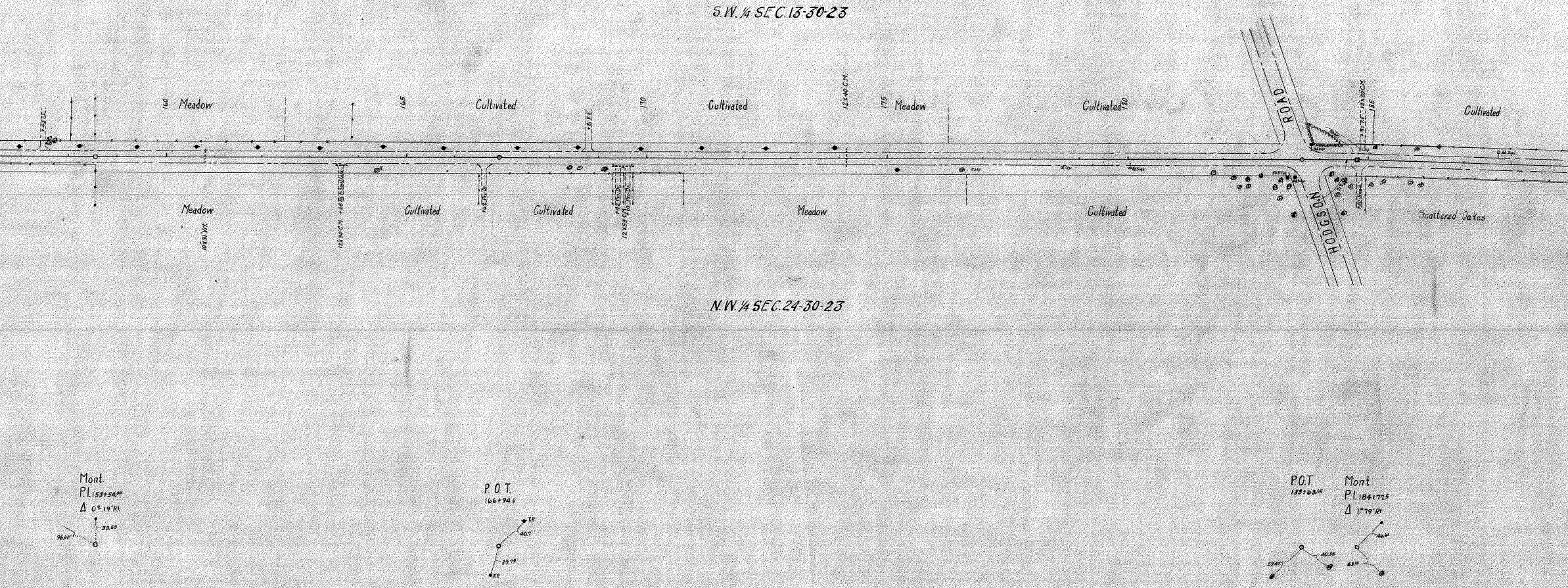
S.W.1/4 SEC.13-30-23
N.W.1/4 SEC.24-30-23
160
165
170
175
180
185
Meadow
Cultivated
Cultivated
Meadow
Cultivated
Cultivated
Meadow
Cultivated
Cultivated
Meadow
Cultivated
Scattered Oakes
10X31 V.T.
12X30 C.M.
12X53 C.M.
12X40 C.M.
12X20 C.M.
HODGSON
ROAD
Mont.
P.I. 158+54.00
Δ 0°-19' Rt.
96.61
33.55
P.O.T.
166+94.5
40.7
33.78
P.O.T.
183+63.35
59.40
40.35
Mont
P.I. 184+77.5
Δ 1°79' Rt.
46.61
63.16

SUMMARY OF MILE 4.

	CULVERTS					BRIDGES	SIGNS				GUARD RAIL		SURFACING	
	C.M.	Pt.	Ps.	V.P.	C.I.P.	KIND	MARKING	CAUTION	GUIDE	R.R.	KIND	LIN. FT.	KIND	CU. YDS.
	12"X143'			10"X31'			6				WOOD	550		
TOTAL														

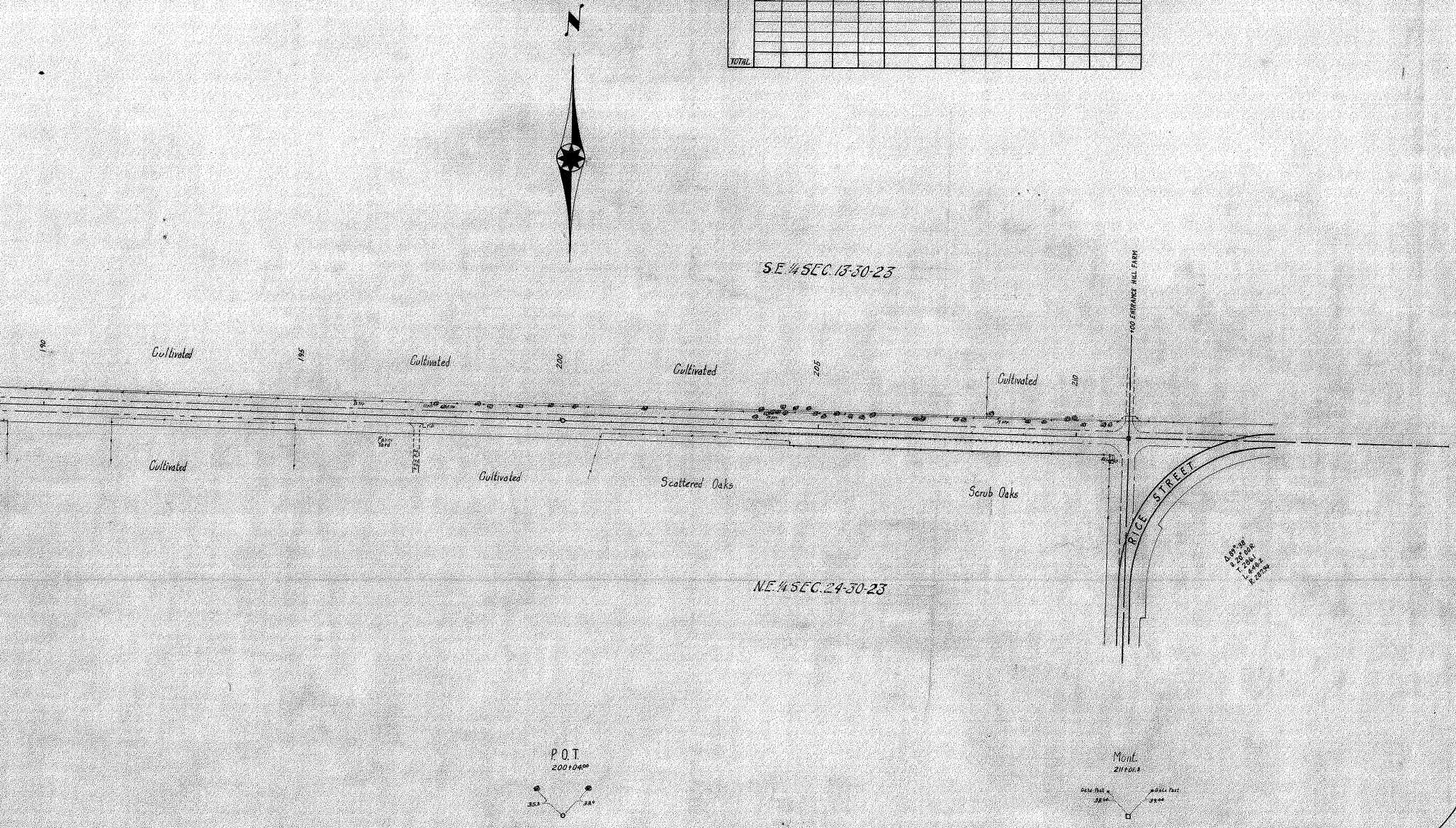
N
S.E. ¼ SEC. 13-30-23
N.E. ¼ SEC. 24-30-23
190
195
200
205
210
Cultivated
Cultivated
Cultivated
Cultivated
Cultivated
Cultivated
Scattered Oaks
Scrub Oaks
+00 ENTRANCE HILL FARM
RICE STREET
Δ 89° 38'
D 20° 00'R
T. 286.1
L. 448.2
R. 287.94
P.O.T.
200+04.00
35.3
33.0
Mont.
211+01.8
Gate Post
Gate Post
38.64
39.44