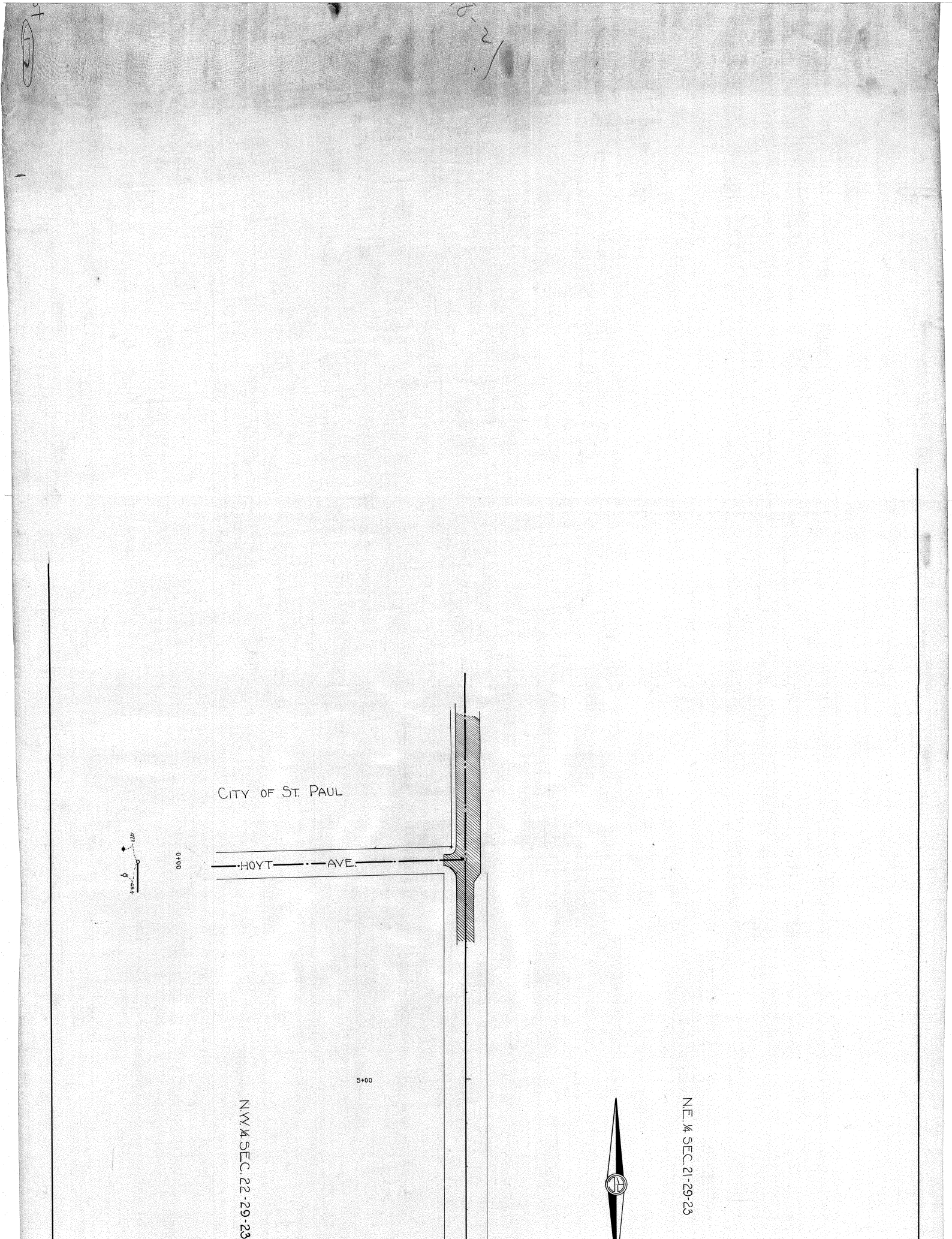
CITY OF ST. PAUL
HOYT AVE.
0+00
5+00
N.W.¼ SEC. 22-29-23
N.E.¼ SEC. 21-29-23

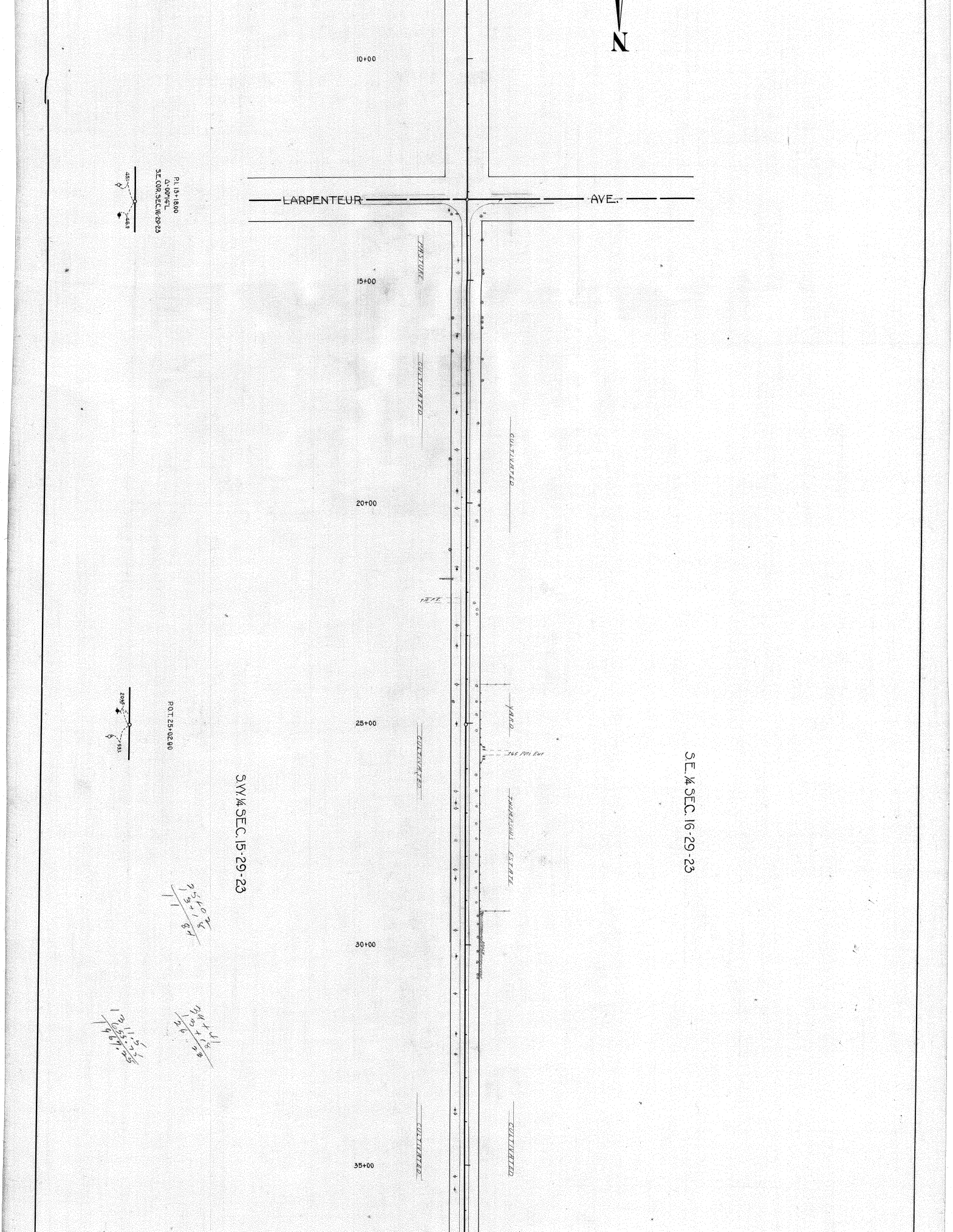
N
10+00
LARPENTEUR
AVE.
P.I. 13+18.00
Δ 00°14'L
S.E. COR. SEC. 16-29-23
45.1
46.8
15+00
PASTURE
CULTIVATED
CULTIVATED
20+00
TEL. P.
YARD
16.5 Pvt. Ent
25+00
P.O.T. 25+02.00
20.65
53.1
CULTIVATED
THOMSONS ESTATE
S.W. ¼ SEC. 15-29-23
S.E. ¼ SEC. 16-29-23
25+02
13+18
11 84
30+00
34+41
13+18
21 23
11.51
35.72
47.23
CULTIVATED
CULTIVATED
35+00


P.I. 39+45.00
Δ 00°01' L
E.¼ COR. SEC. 16-29-23
59± 24" oak
46± 10" Box Elder
COUNTY ROAD A2
40+00
45+00
50+00
55+00
60+00
N
WOODS
CULTIVATED
PASTURE
BRUSH
YARD
STORE
N.W. ¼ SEC. 15-29-23
N.E. ¼ SEC. 16-29-23


64+61 - 12"x48' C.M. & Conc.
CHICKEN SHACK
65+00
COUNTY ROAD B
HAY MEADOW
CHICKEN YARD
CULTIVATED
70+00
PASTURE
MEADOW
75+00
74 F.E.
77+95 L 12"x24' C.M.
P.I. 65+72.10
Δ=00°24'L
N.E. COR. SEC. 16
Road sign
53.8
45.75
45.8
38.37
P.O.T. 79+10.85
41.85
40.95
8" oak
S.W. 1/4 SEC. 10-29-23
S.E. 1/4 SEC. 9-29-23
80+00
85+00
PASTURE
CULTIVATED
87+84 R 12"x16' C.M.
134 F.E.
127 F.E.
FARM YARD
90+00
PASTURE
P.I. 91+97.55
Δ=00°27'L
E. 1/4 SEC. 9
25.7
32.48

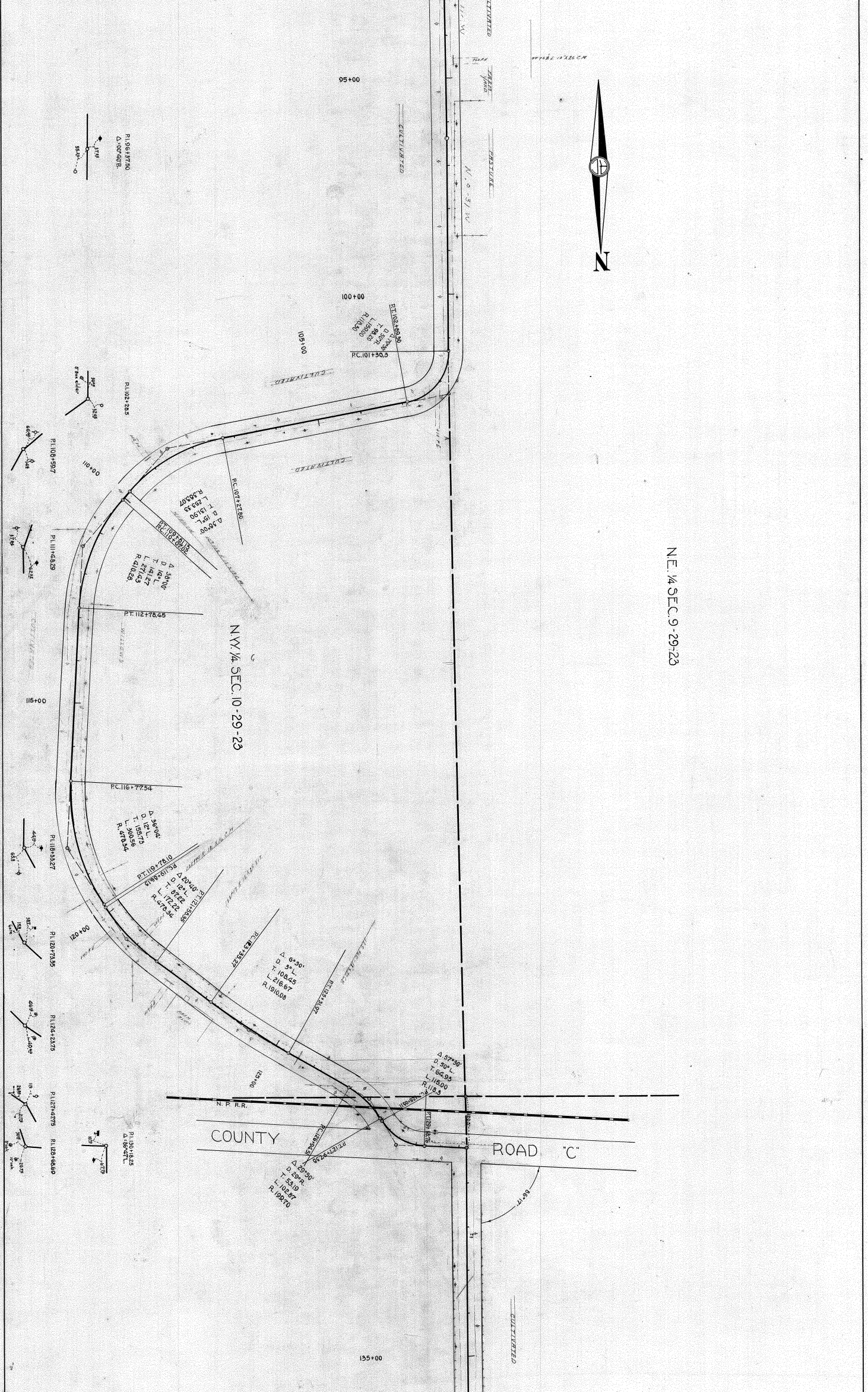
95+00
100+00
105+00
110+00
115+00
120+00
125+00
135+00
CULTIVATED
PASTURE
FARM YARD
N
P.I. 96+37.50
Δ=00°40' R.
P.I. 102+28.5
8" Box elder
P.I. 108+59.7
P.I. 111+48.29
P.I. 118+33.27
P.I. 120+73.35
P.I. 124+23.75
P.I. 127+42.75
P.I. 128+68.69
P.I. 130+18.25
Δ=86°47' L.
P.C. 101+30.3
P.T. 102+89.30
Δ 79°30'
D 50°R.
T 98.20
L 159.00
R 118.30
P.C. 107+27.80
Δ 38°00'
D 15°L.
T 131.90
L 253.33
R 383.07
P.T. 109+81.13
P.C. 110+07.02
Δ 38°00'
D 14°L.
T 141.27
L 271.43
R 410.28
P.T. 112+78.45
WILLOWS
N.W. 1/4 SEC. 10-29-23
N.E. 1/4 SEC. 9-29-23
P.C. 116+77.54
Δ 36°04'
D 12°L.
T 155.73
L 300.56
R 478.34
P.T. 119+78.10
P.C. 119+86.19
Δ 20°40'
D 12°L.
T 87.22
L 172.22
R 478.34
P.T. 121+58.35
P.C. 123+35.27
Δ 6°30'
D 3°L.
T 108.45
L 216.67
R 1910.08
P.T. 125+31.97
Δ 57°30'
D 50°L.
T 64.93
L 115.00
R 118.3
P.C. 128+03.11
P.T. 129+18.76
N.P. R.R.
COUNTY ROAD "C"
P.C. 126+94.51
P.T. 127+97.38
Δ 29°50'
D 29°R.
T 53.19
L 102.87
R 199.70
66°11'

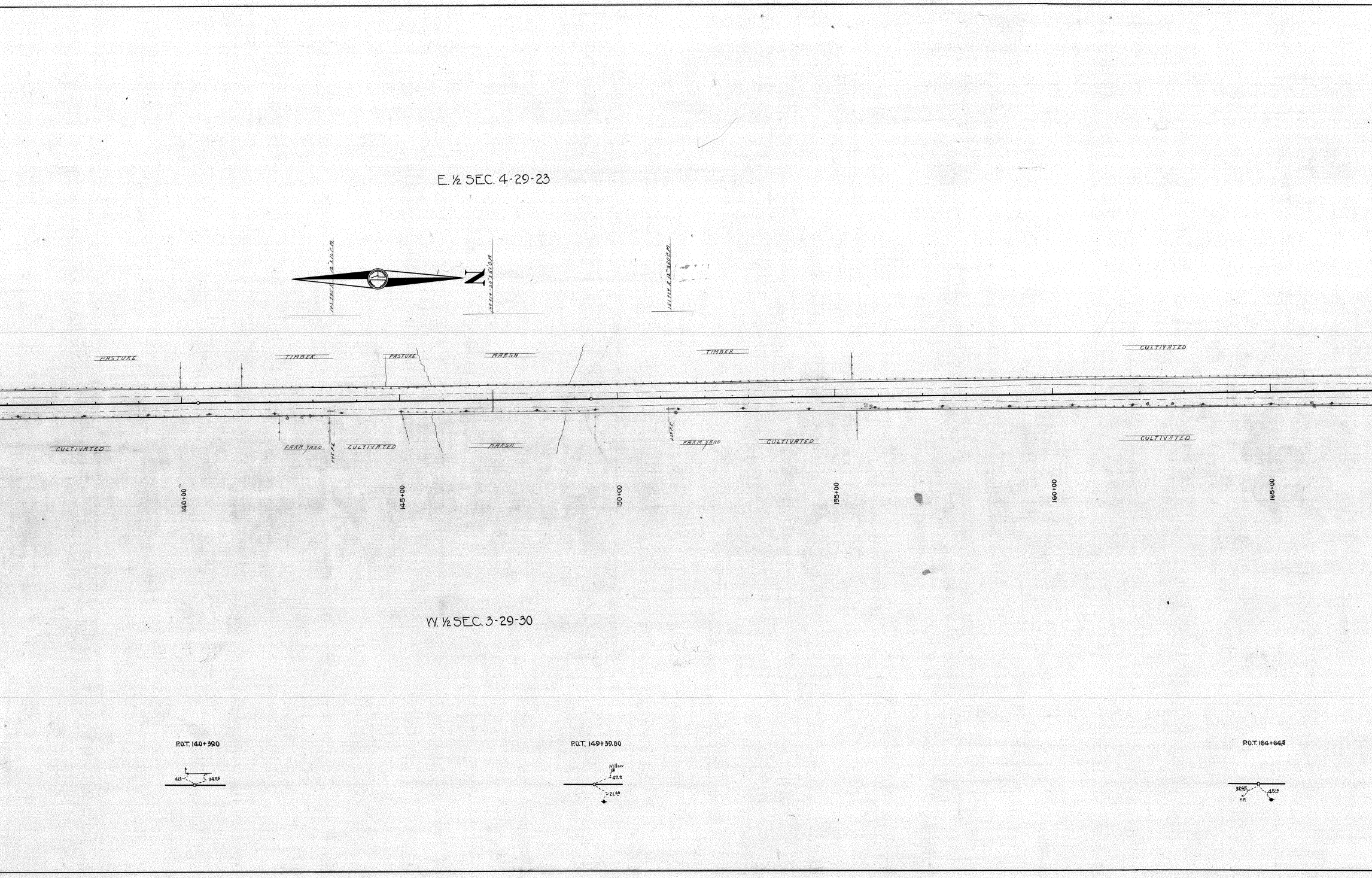
E. ½ SEC. 4-29-23
143+95 A 12"X16' C.M.
149+14 - 20"X51' C.M.
151+74 R 12"X20' C.M.
N
PASTURE
TIMBER
PASTURE
MARSH
TIMBER
CULTIVATED
CULTIVATED
FARM YARD
144 F.E.
CULTIVATED
MARSH
149 F.E.
FARM YARD
CULTIVATED
CULTIVATED
140+00
145+00
150+00
155+00
160+00
165+00
W. ½ SEC. 3-29-30
P.O.T. 140+39.0
41.3
34.95
P.O.T. 149+39.80
Willow
47.2
21.40
P.O.T. 164+64.5
32.45
F.P.
45.10

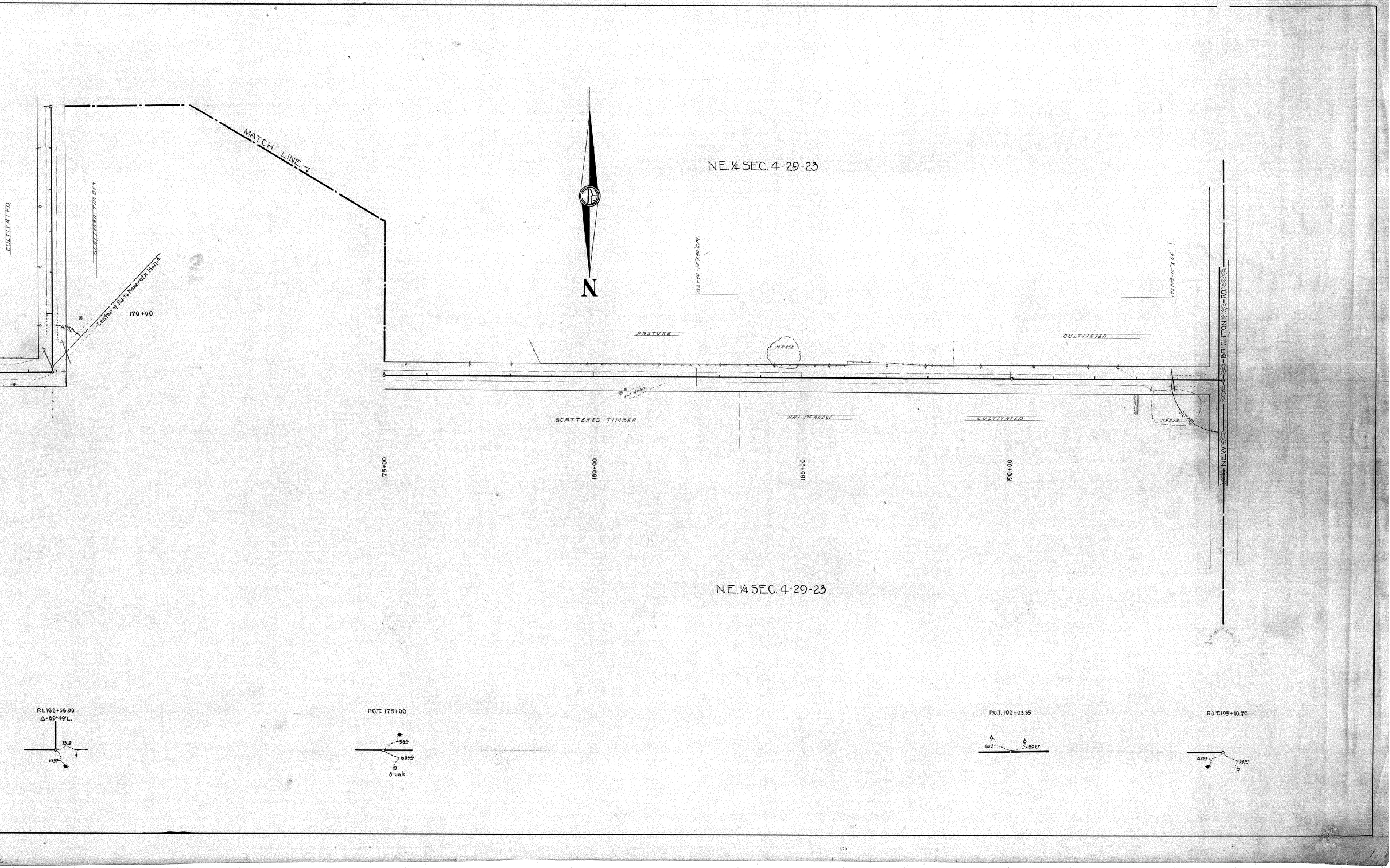
CULTIVATED
SCATTERED TIMBER
Center of Rd. to Nazereth Hall
41°52'
170+00
MATCH LINE 7
N
N.E. ¼ SEC. 4-29-23
182+46 - 15"X40 C.M.
193+89 - 10"X55'
PASTURE
MARSH
CULTIVATED
NEW - BRIGHTON - RD.
SCATTERED TIMBER
HAY MEADOW
CULTIVATED
MARSH
90°30'
175+00
180+00
185+00
190+00
N.E. ¼ SEC. 4-29-23
P.I. 168+56.90
Δ - 89°49' L.
33.15
13.89
P.O.T. 175+00
58.9
65.49
8" oak
P.O.T. 190+03.35
80.13
59.87
P.O.T. 195+10.70
42.89
33.95