FROM HERE
B-2

Co. Road 13
Road #466

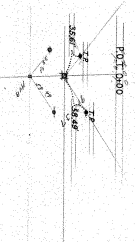
P.O.T. 0+00
35.61'
T.P.
T.P.
38.49'

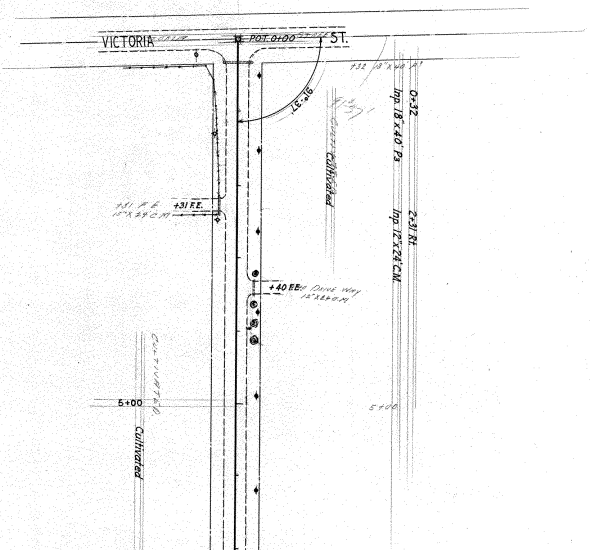
VICTORIA
POT. 0+00
ST.
97°-37'
Cultivated
+32 18"x40' P.
Inp. 18"x40' P3
0+32
+31 F.E.
+31 F.E.
15"x24 C.M.
Inp. 12"x24" C.M.
2+31 Rt.
+40 EE.
Drive Way
12"x24 C.M.
5+00
Cultivated
Cultivated
5+00

SUMMARY

0+00 to 52+80

DRAINS		CULVERTS						BRIDGES	SIGNS							GUARD RAIL		CURB		SURFACING	
TYPE	NO.	DIA.	C.M.	P_1	P_3	V.P.	C.I.P.	DESCRIPTION	MARKING	CAUTION	GUIDE	REFLECTOR	R.R.	R.R.X-ING		TYPE	LIN. FT.	TYPE	LIN. FT.	TYPE	SQ.YDS.
		12"	64'																		
		15"	96'																		
		18"			120'																

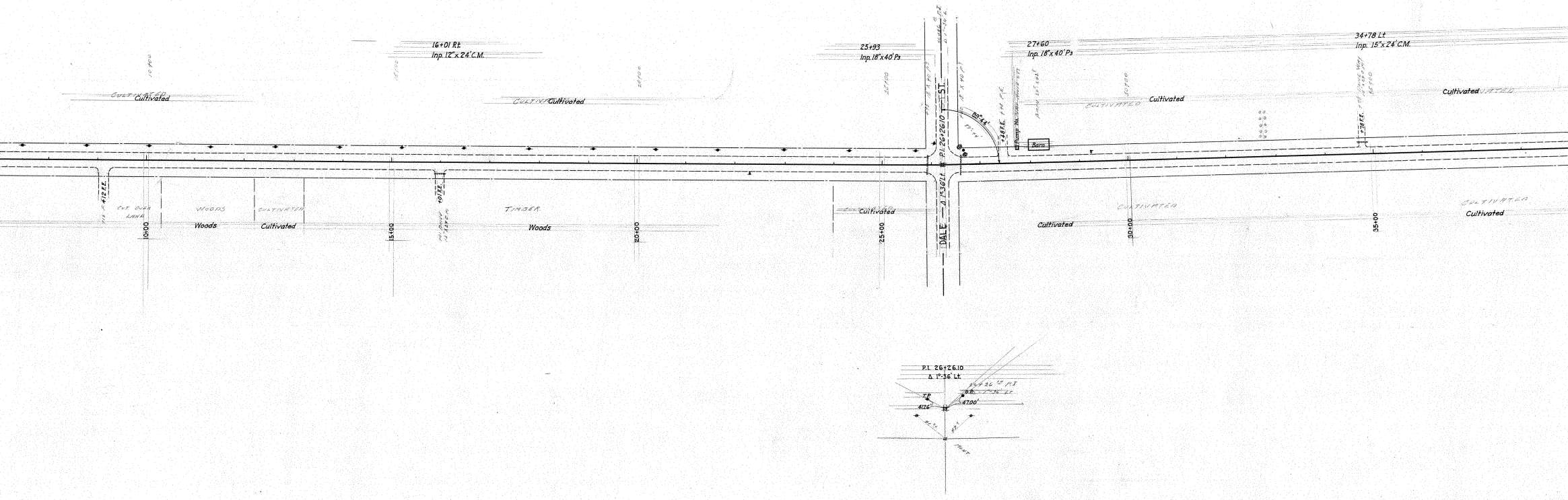
16+01 Rt.
Inp. 12"x 24' C.M.
25+93
Inp. 18"x 40' P3
27+60
Inp. 18"x 40' P3
34+78 Lt.
Inp. 15"x 24' C.M.
Cultivated
Cultivated
Cultivated
Cultivated
+12 F.E.
+01 F.E.
Woods
Cultivated
Woods
Cultivated
Cultivated
Cultivated
10+00
15+00
20+00
25+00
30+00
35+00
DALE — Δ 1°36' Lt. ℄ P.I. 26+26.10 — ST.
89°44'
+48 F.E.
Pump Ho.
Barn
+78 F.E.
P.I. 26+26.10
Δ 1°-36' Lt.
T.P.
41.26'
47.00'

SUMMARY

52+80.00 to 78+62.20

DRAINS		CULVERTS						BRIDGES	SIGNS							GUARD RAIL		CURB		SURFACING	
TYPE	NO.	DIA.	C.M.	P1	P3	V.P.	C.I.P.	DESCRIPTION	MARKING	CAUTION	GUIDE	REFLECTOR	R.R.	R.R.-X-ING		TYPE	LIN. FT.	TYPE	LIN. FT.	TYPE	SQ.YDS.
		15"	48'																		
		24"			80'																

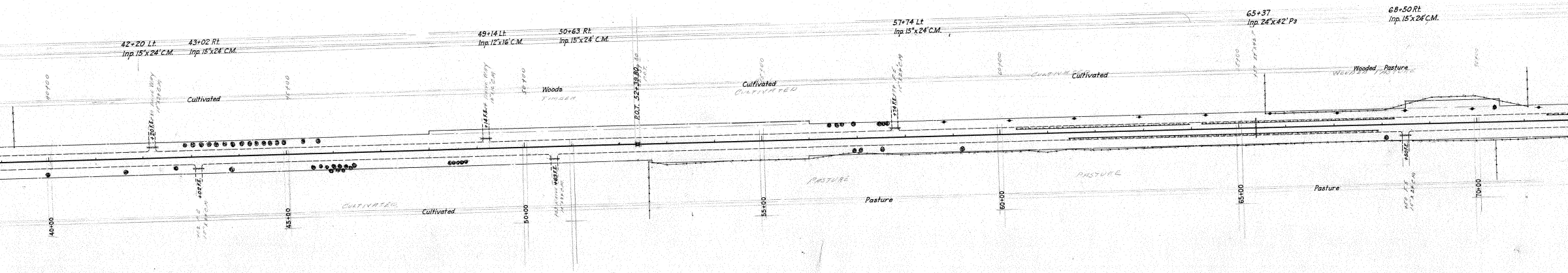
42+20 Lt.
Inp. 15"x24' C.M.
43+02 Rt.
Inp. 15"x24' C.M.
49+14 Lt.
Inp. 12"x16' C.M.
50+63 Rt.
Inp. 15"x24' C.M.
57+74 Lt
Inp. 15"x24' C.M.
65+37
Inp. 24"x42' P3
68+50 Rt.
Inp. 15"x24' C.M.
+20 F.E.
+02 F.E.
+14 F.E.
+63 F.E.
+74 F.E.
+50 F.E.
P.O.T. 52+39.80
Cultivated
Woods
TIMBER
Cultivated
CULTIVATED
Cultivated
Wooded Pasture
WOODED PASTURE
CULTIVATED
Cultivated
PASTURE
Pasture
PASTURE
Pasture
40+00
45+00
50+00
55+00
60+00
65+00
70+00

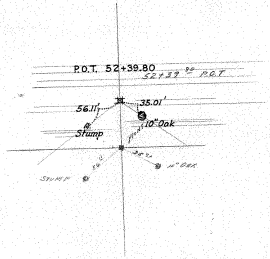
P.O.T. 52+39.80
52+39.80 P.O.T.
56.11'
35.01'
Stump
10" Oak
STUMP
OAK

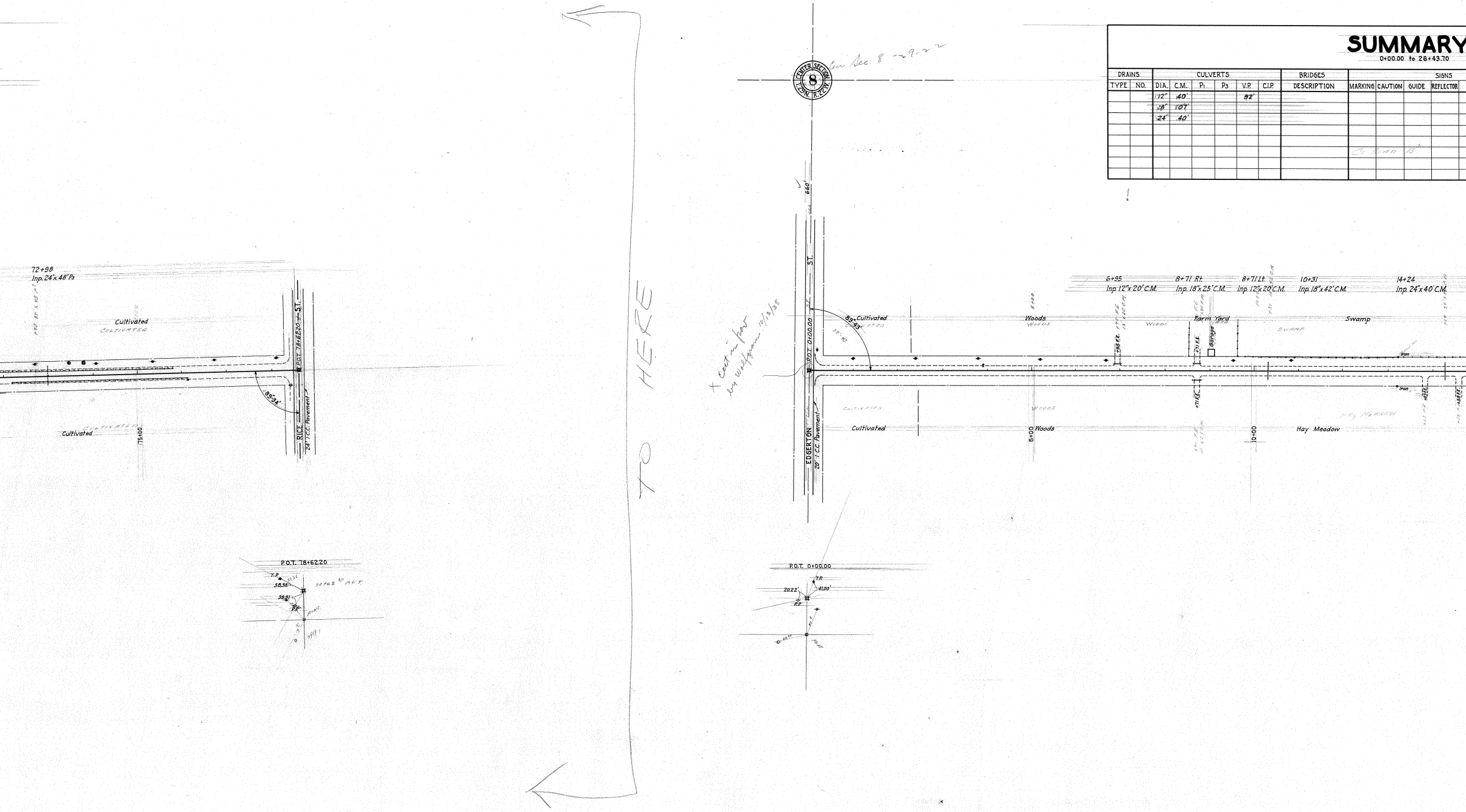
72+98
Inp. 24"x 48' P3
Cultivated
CULTIVATED
Cultivated
CULTIVATED
75+00
89°34'
RICE
ST.
P.O.T. 78+62.20
24' I.C.C. Pavement
P.O.T. 78+62.20
T.P.
58.35'
39.91'
P.P.
78+62 20 P.O.T.
CENTER SECTION 8 T.29N. R.22W.
660'
EDGERTON
ST.
P.O.T. 0+00.00
20' I.C.C. Pavement
89°43'
Cultivated
CULTIVATED
Cultivated
5+00
Woods
WOODS
Woods
WOODS
+95 F.E.
6+95
Inp. 12"x 20' C.M.
8+71 Rt.
Inp. 18"x 25' C.M.
8+71 Lt.
Inp. 12"x 20' C.M.
10+31
Inp. 18"x 42' C.M.
14+24
Inp. 24"x 40' C.M.
+71 F.E.
Farm Yard
Garage
Swamp
SWAMP
10+00
Hay Meadow
HAY MEADOW
Iron
Iron
P.O.T. 0+00.00
T.R.
20.22'
41.00'
P.P.

TO HERE

+ cut in pav by Wolfgram 10/13/38

Cen Sec. 8 ~9.22

SUMMARY
0+00.00 to 26+43.70

DRAINS		CULVERTS						BRIDGES	SIGNS			
TYPE	NO.	DIA.	C.M.	P1	P3	V.P.	C.I.P.	DESCRIPTION	MARKING	CAUTION	GUIDE	REFLECTOR
		12"	40'			92'						
		18"	107'									
		24"	40'									
									Co Road B			

R.R.	R.R. X-ING		GUARD RAIL		CURB		SURFACING	
			TYPE	LIN. FT.	TYPE	LIN. FT.	TYPE	SQ. YDS.

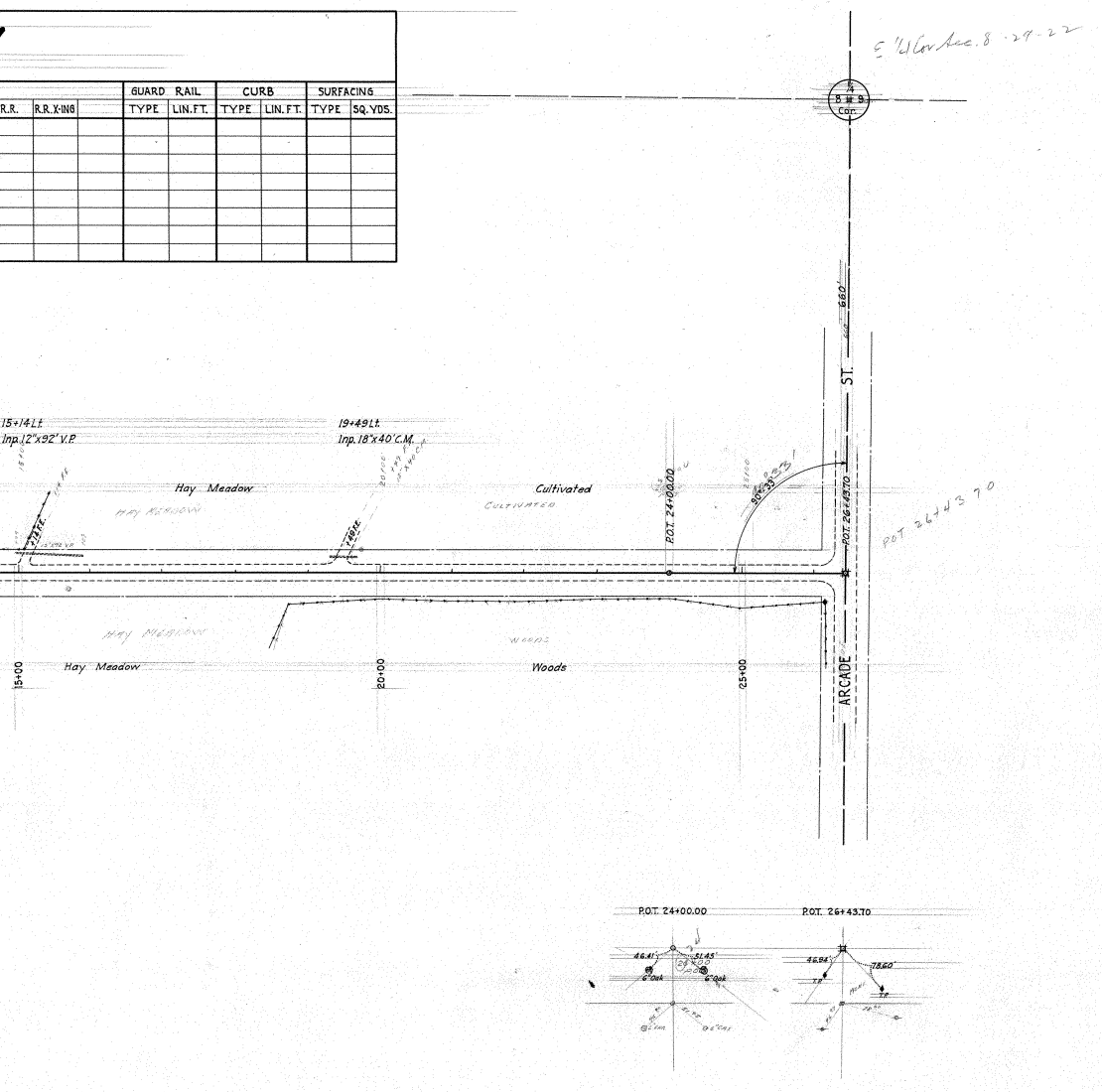
E ¼ Cor Sec. 8 - 29 - 22
¼
8 9
Cor.
15+14 Lt.
Inp. 12"x92' V.P.
+14 F.E.
12"x92 V.P.
19+49 Lt.
Inp. 18"x40' C.M.
+49 F.E.
Hay Meadow
HAY MEADOW
Cultivated
CULTIVATED
HAY MEADOW
Hay Meadow
WOODS
Woods
15+00
20+00
25+00
P.O.T. 24+00.00
90°33'
P.O.T. 26+43.70
POT 26+43 70
660'
ST.
ARCADE
P.O.T. 24+00.00
46.41'
51.45'
6" Oak
6" Oak
P.O.T. 26+43.70
46.94'
78.60'
T.P.
T.P.