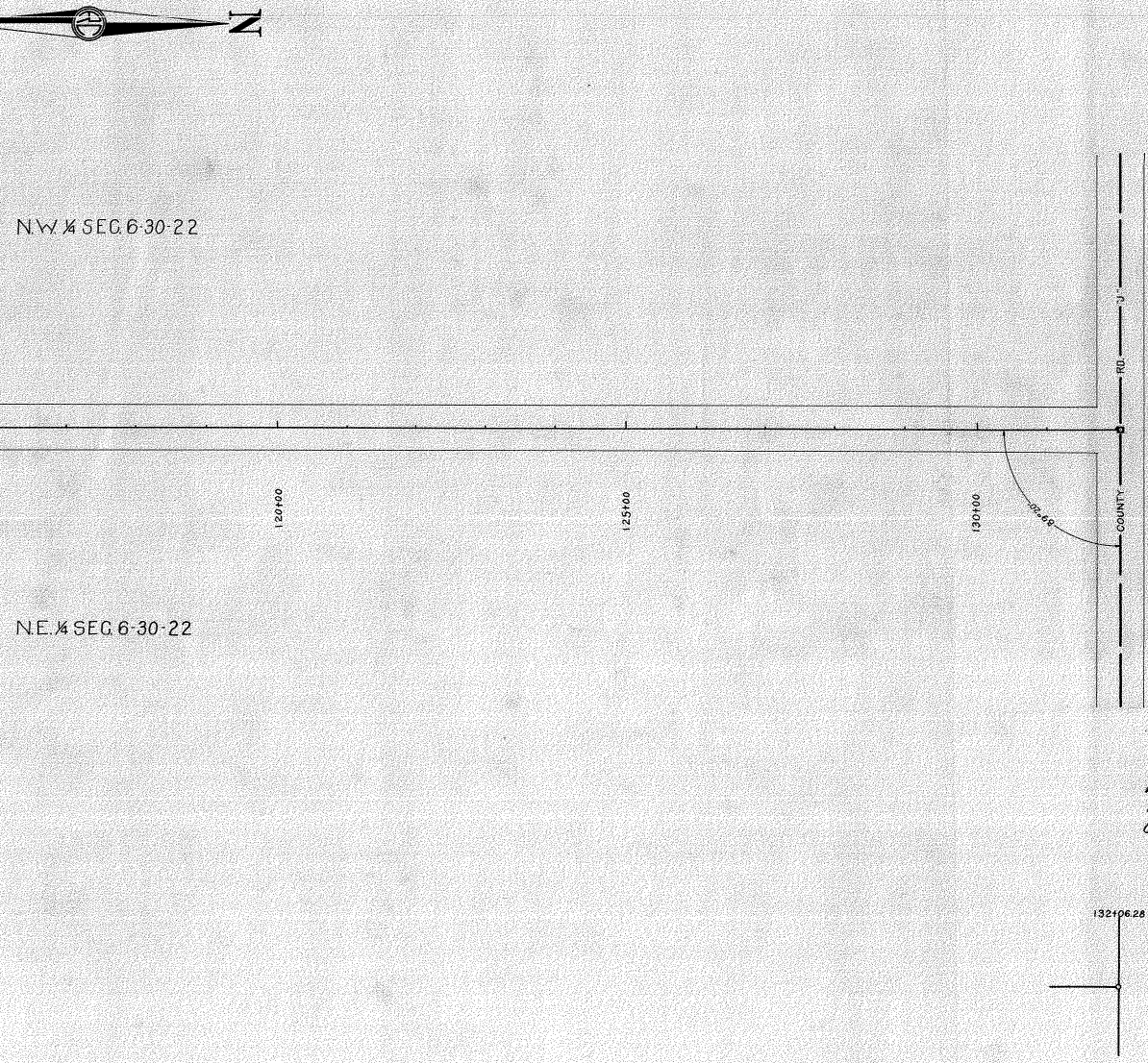
N
N.W.¼ SEC.6-30-22
N.E.¼ SEC.6-30-22
120+00
125+00
130+00
89°20'
COUNTY RD. "J"
132+06.28

ESTIMATED QUANTITIES

Excavation	Cu Yds	22140
Furnish & Install 15" CM Culv	Lin. Ft.	984
Furnish & Install 24" CM Culv	Lin. Ft	984
Guard Rail	Lin Ft	4920

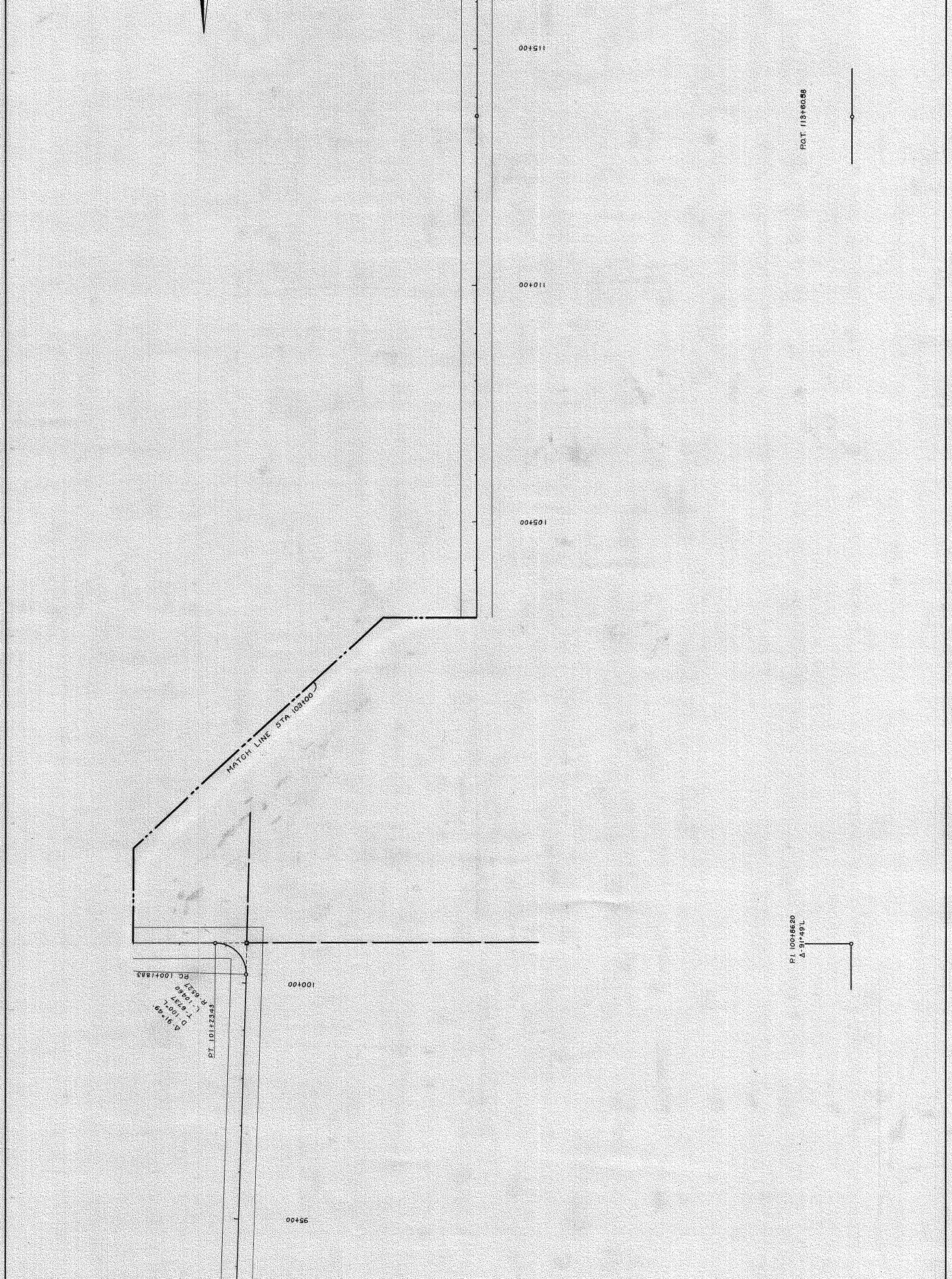

115+00
P.O.T. 113+60.58
110+00
105+00
MATCH LINE STA 103+00
P.I. 100+86.20
Δ-91°49'L
P.C. 100+1883
R-6527
L-10460
T-6737
D-100°L
Δ-91°49'
PT 101+2343
100+00
95+00

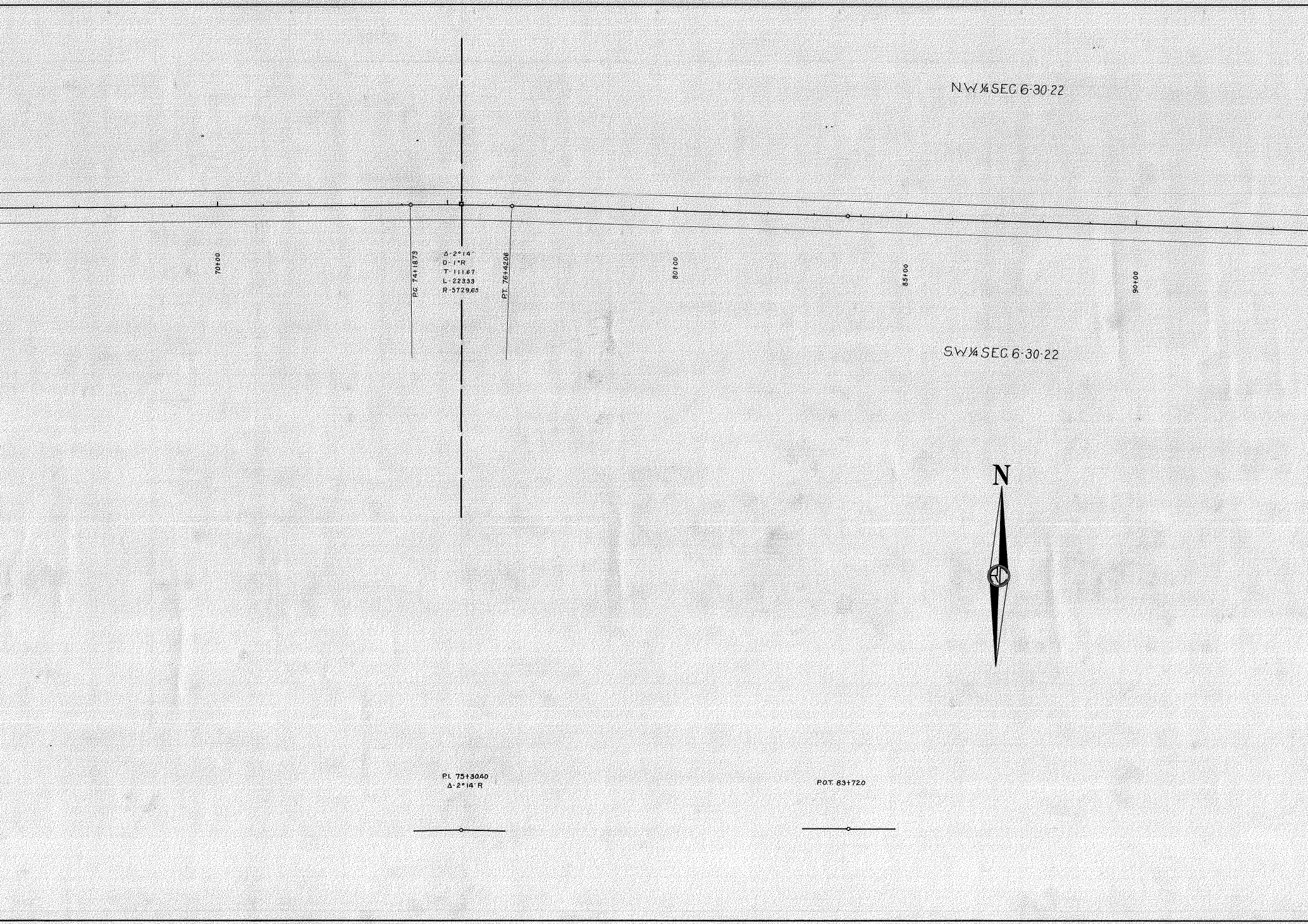
N.W.¼ SEC. 6-30-22
S.W.¼ SEC. 6-30-22
70+00
P.C. 74+18.73
Δ-2°14'
D-1°R
T-111.67
L-223.33
R-5729.65
P.T. 76+42.06
80+00
85+00
90+00
N
P.I. 75+30.40
Δ-2°14' R
P.O.T. 83+72.0

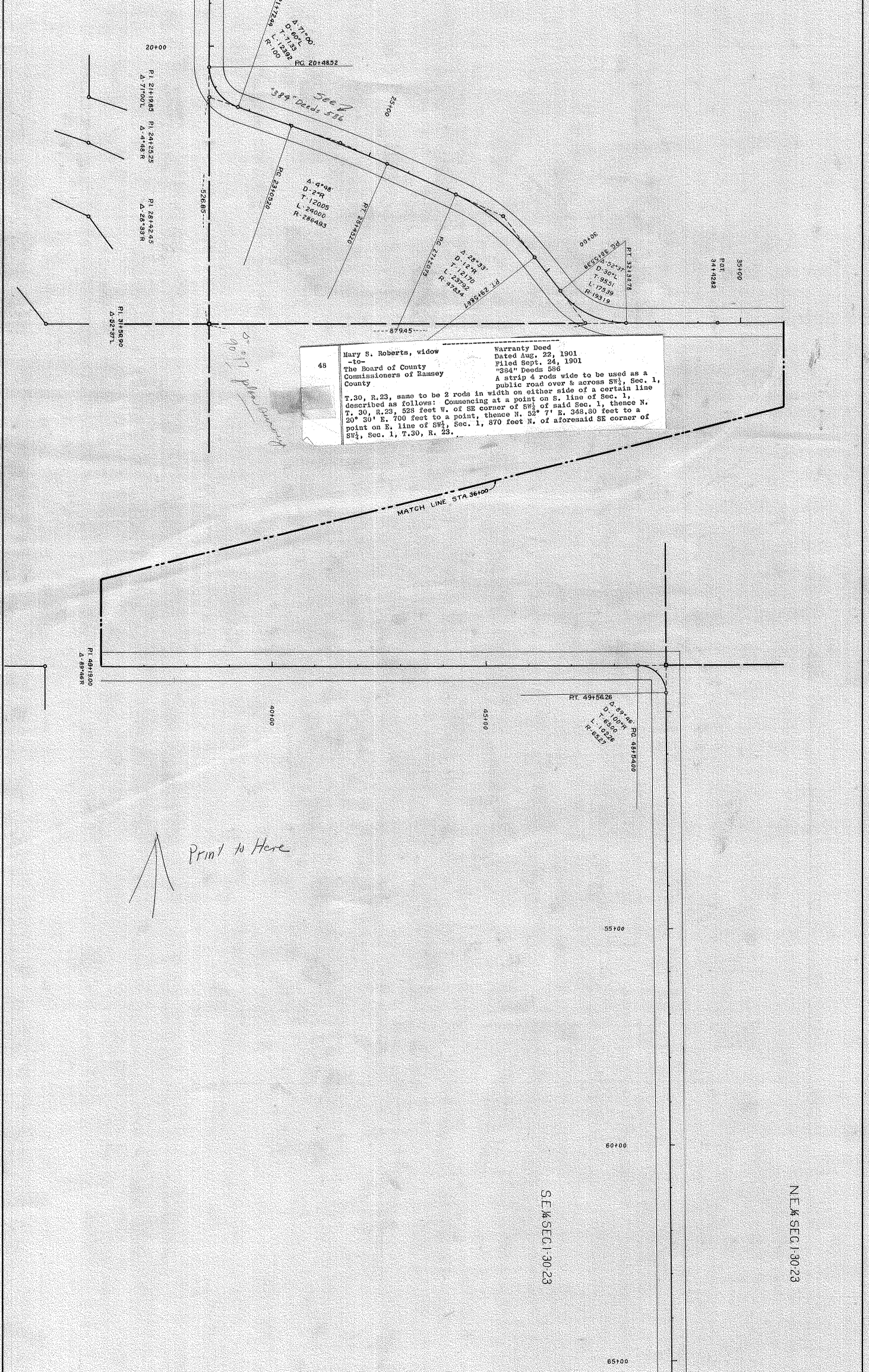

20+00
P.I. 21+19.85
Δ-71°00'L
P.I. 24+25.25
Δ-4°48'R
P.I. 28+42.45
Δ-28°33'R
P.I. 31+50.90
Δ-52°37'L
21+72.44
Δ-71°00'
D-60°L
T-71.33
L-123.92
R-100
P.C. 20+48.52
"384" Deeds 586
See
25+00
---526.85---
P.C. 23+05.20
Δ-4°48'
D-2°R
T-120.05
L-240.00
R-2864.93
P.T. 25+45.20
P.C. 27+20.75
Δ-28°33'
D-12°R
T-121.70
L-237.92
R-478.34
P.T. 29+58.67
30+00
P.C. 30+55.39
Δ-52°37'
D-30°L
T-95.51
L-175.39
R-193.19
P.T. 32+30.78
P.O.T. 34+42.82
35+00
----879.45----
90-17 plan drawing
MATCH LINE STA. 36+00
P.I. 49+19.00
Δ-89°46'R
40+00
45+00
P.T. 49+56.26
Δ-89°46'
D-100°R
T-65.00
L-102.26
R-65.27
P.C. 48+54.00
Print to Here
55+00
60+00
65+00
S.E.¼ SEC.1-30-23
N.E.¼ SEC.1-30-23

48

Mary S. Roberts, widow
-to-
The Board of County
Commissioners of Ramsey
County

Warranty Deed
Dated Aug. 22, 1901
Filed Sept. 24, 1901
"384" Deeds 586

A strip 4 rods wide to be used as a public road over & across SW¼, Sec. 1, T.30, R.23, same to be 2 rods in width on either side of a certain line described as follows: Commencing at a point on S. line of Sec. 1, T. 30, R.23, 528 feet W. of SE corner of SW¼ of said Sec. 1, thence N. 20° 30' E. 700 feet to a point, thence N. 52° 7' E. 348.80 feet to a point on E. line of SW¼, Sec. 1, 870 feet N. of aforesaid SE corner of SW¼, Sec. 1, T.30, R. 23.

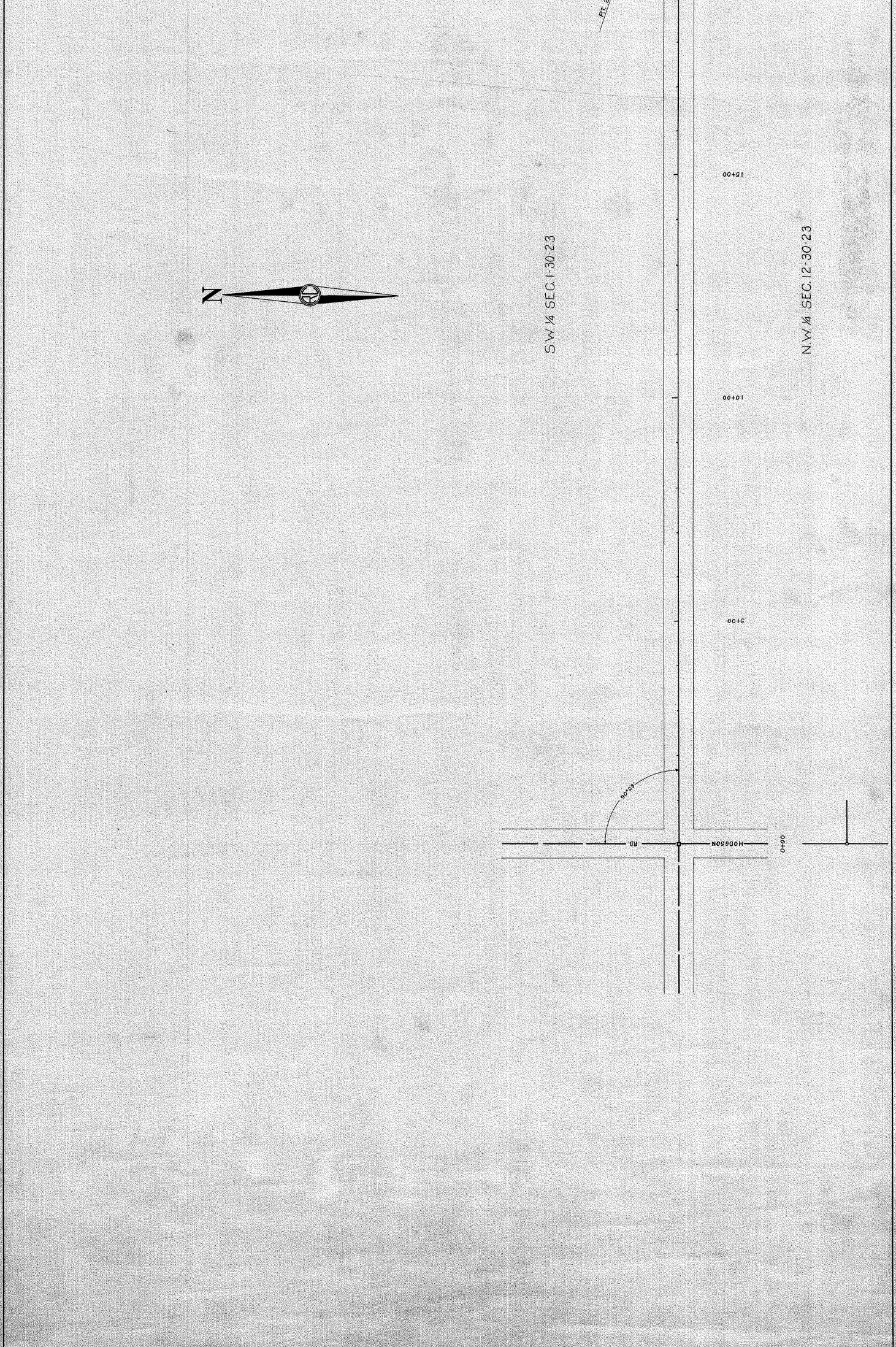
N
S.W.1/4 SEC.1-30-23
N.W.1/4 SEC.12-30-23
15+00
10+00
5+00
0+00
HODGSON RD.
90°23'
PT.

TURTLE LAKE ROAD