OFFICE OF COUNTY ENGINEER
RAMSEY COUNTY
PROGRESSIVE ROAD MAP
OF
COUNTY ROAD "I"

FROM CLEVELAND AVE. TO HAMLINE AVE.
AND
FROM LEXINGTON AVE. TO HODGSON RD.
TOTAL LENGTH 13197.15 FT. 2.50 MILES
SCALE 1" = 100'

CONVENTIONAL SIGNS & ABBREVIATIONS

ITEM	CONVENTION	ABBR.
State Line	— - — - —	
County Line	—— - ——	
Township Line	—— — ——	
Section Line	—— ——	
City or Village	— - - —	
Fence	———	
Right-of-way Line	———	R-O-W.
Earth Road not standard	- - - -	Rd.
Graveled on Grade not stand.	- - - -	G.
Graded to Standard	- - - -	Gr.
Graded & Graveled to stand.	═══	Gr. & G.
Paved	═══	Pvd.
Farm Entrance	- - - -	F.E.
Railroads	▬ ▬	R.R.
Retaining walls	═══	R.W.
Guard Rail	‧‧‧‧‧	G.R.
Survey Line	—○—	T.
Gravel Pit	Ⓖ	
Sand Pit	Ⓢ	
Clay Pit	Ⓒ	
Rock Quarry	Ⓠ	
Culverts		
Plain	═ ═ ═	
With face walls	╪═ ═ ═	
With wing walls	≻═ ═ ═	
Drop Inlets	▪═ ═ ═	C.B.
Electric Poles	ϕ ϕ ϕ	E.P.
Telephone or Telegraph Poles	◆ ◆ ◆	T.P.
Trolley Poles	▪ ▪ ▪	Tr.P.
County Marking Signs	■	M. sign
Guide	▬	G. sign
Caution	◆	C. sign
Reflector	⊙	R. sign
Rail Crossing	⊕	R.R. sign
Railroad - Crossing Sign	✕	Xing sign

ITEM	ABBR.
Surfacing	S.
Sectional Conc. Culv. (light type)	P1
Sectional Conc. Culv. (heavy type)	P3
Corrugated Metal Culvert	C.M.
Vitrified Clay Pipe	V.P.
Cast Iron Pipe	C.I.P.
Private	Pri.
In place	Inp
Right	Rt.
Left	Lt.
Intersection Angle	Δ
Radius	R.
Point of Curve	P.C.
" " Tangent	P.T.
" " Intersection	P.I.
" on Curve	P.O.C.
" Tangent	P.O.T.

Surveyed by	Dates
R.E. AUSTIN	1-5-1926 1-13-1926
Mapped by	Date
A.O. WILSON	10-5-1926 10-15-1926
Revised by	Date

KEY MAP

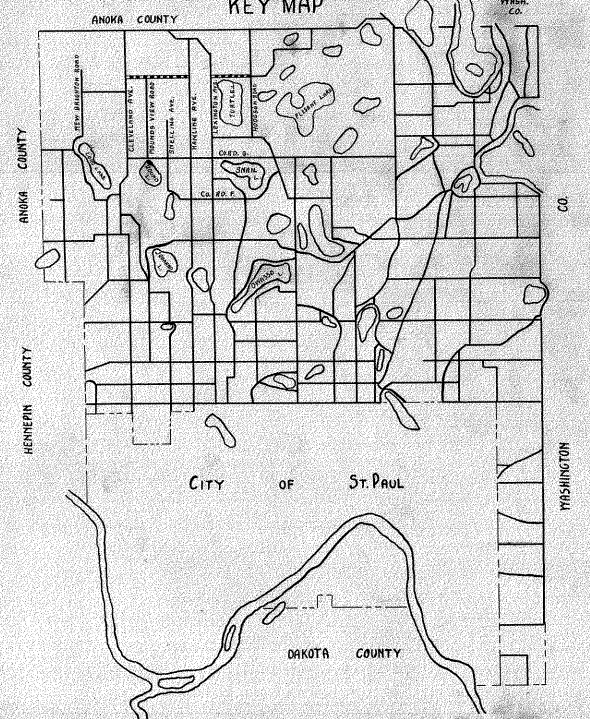
ANOKA COUNTY
WASH. CO.
ANOKA COUNTY
HENNEPIN COUNTY
NEW BRIGHTON ROAD
CLEVELAND AVE.
MOUNDS VIEW ROAD
SNELLING AVE.
HAMLINE AVE.
LEXINGTON AVE.
TURTLE L.
HODGSON ROAD
PLESANT LAKE
CO. RD. G.
SNAIL L.
CO. RD. F.
OWASSO L.
CITY OF ST. PAUL
DAKOTA COUNTY
WASHINGTON CO.

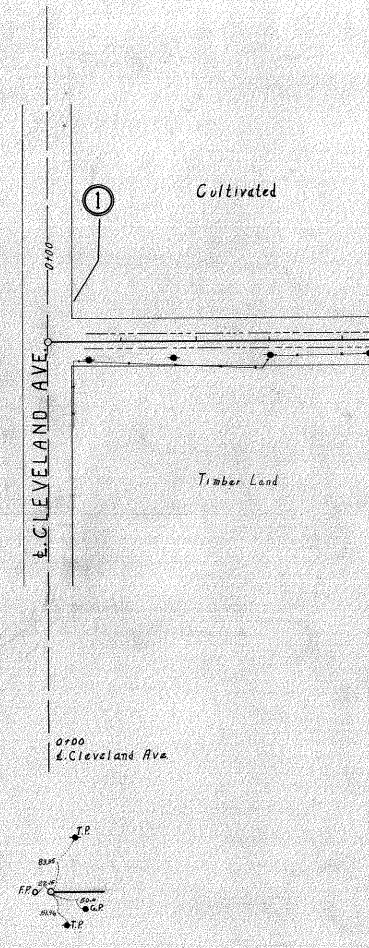
Cultivated
①
0+00
℄ CLEVELAND AVE.
Timber Land
0+00
℄ Cleveland Ave.
T.P.
83.95
F.P.
88.15
50.4
G.P.
80.96
T.P.

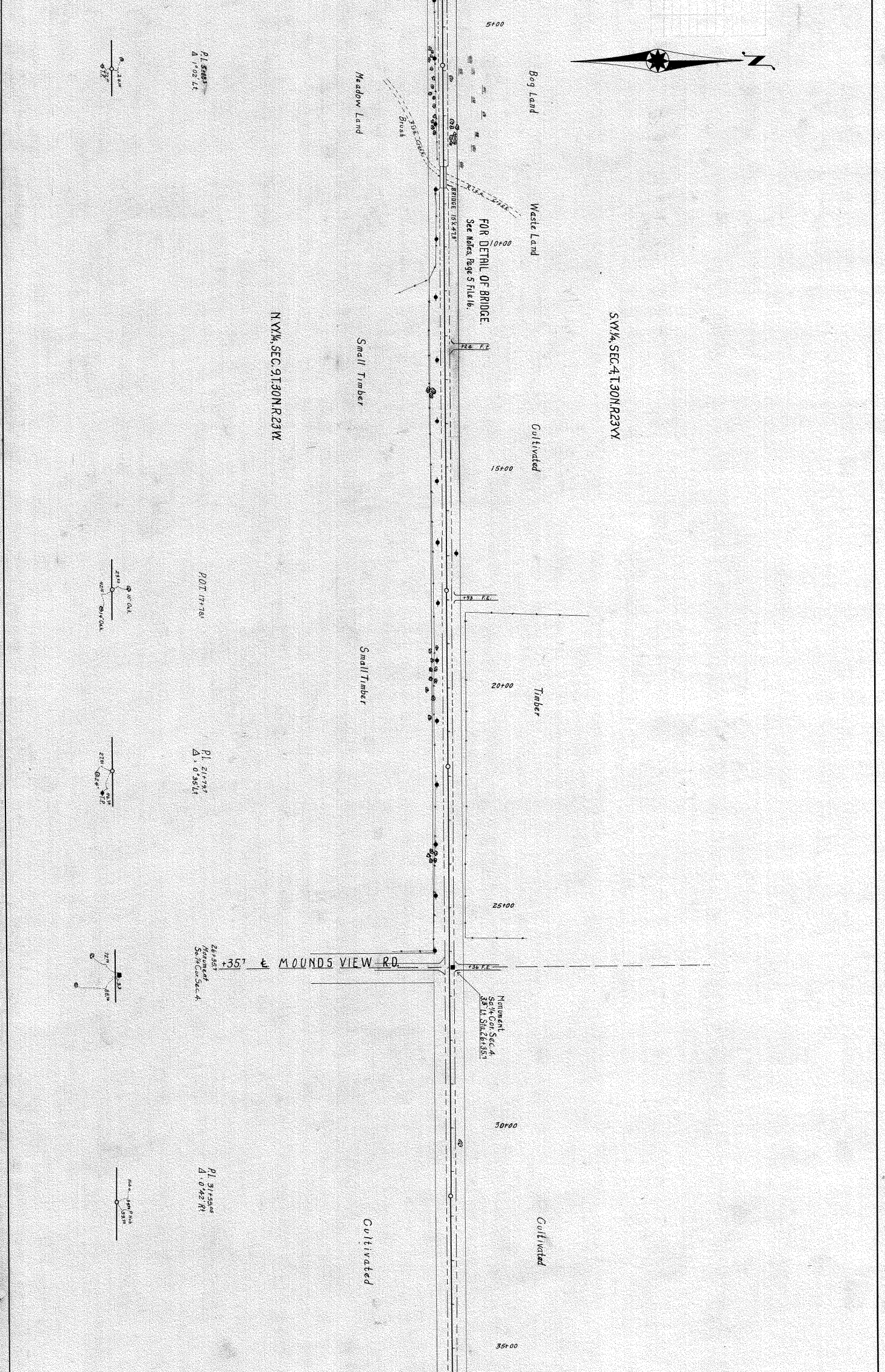
5+00
10+00
15+00
20+00
25+00
30+00
35+00
Bog Land
Meadow Land
Brush
Rice Creek
BRIDGE 16'x41.8'
FOR DETAIL OF BRIDGE.
See Notes, Page 5 File 16.
Waste Land
S.W.¼, SEC.4 T.30N.R.23W.
N.W.¼, SEC.9 T.30N.R.23W.
Small Timber
Cultivated
+24 F.E.
P.I. 5+68.3
Δ 1°02' Lt.
P.O.T. 17+78.1
10" Oak
+93 F.E.
Small Timber
Timber
P.I. 21+79.7
Δ 0°35' Lt.
26+35.7
Monument
So.¼ Cor. Sec. 4.
+35.7 ℄ MOUNDS VIEW RD.
+36 F.E.
Monument
So.¼ Cor. Sec. 4.
33' Lt. Sta. 26+35.7
P.I. 31+35.58
Δ 0°42' Rt.
Cultivated
Cultivated
N

SUMMARY OF MILE 1

STA 0+00 TO STA 52+80

	CULVERTS					BRIDGES	SIGNS				GUARD RAIL		SURFACING	
	C.M.	P.1.	P.3	V.P.	C.I.P.	KIND	MARKING	CAUTION	GUIDE.	R.R.	KIND	LIN. FT.	KIND	SQ.YDS.
						WOOD							GRAVEL	10,560
TOTAL														

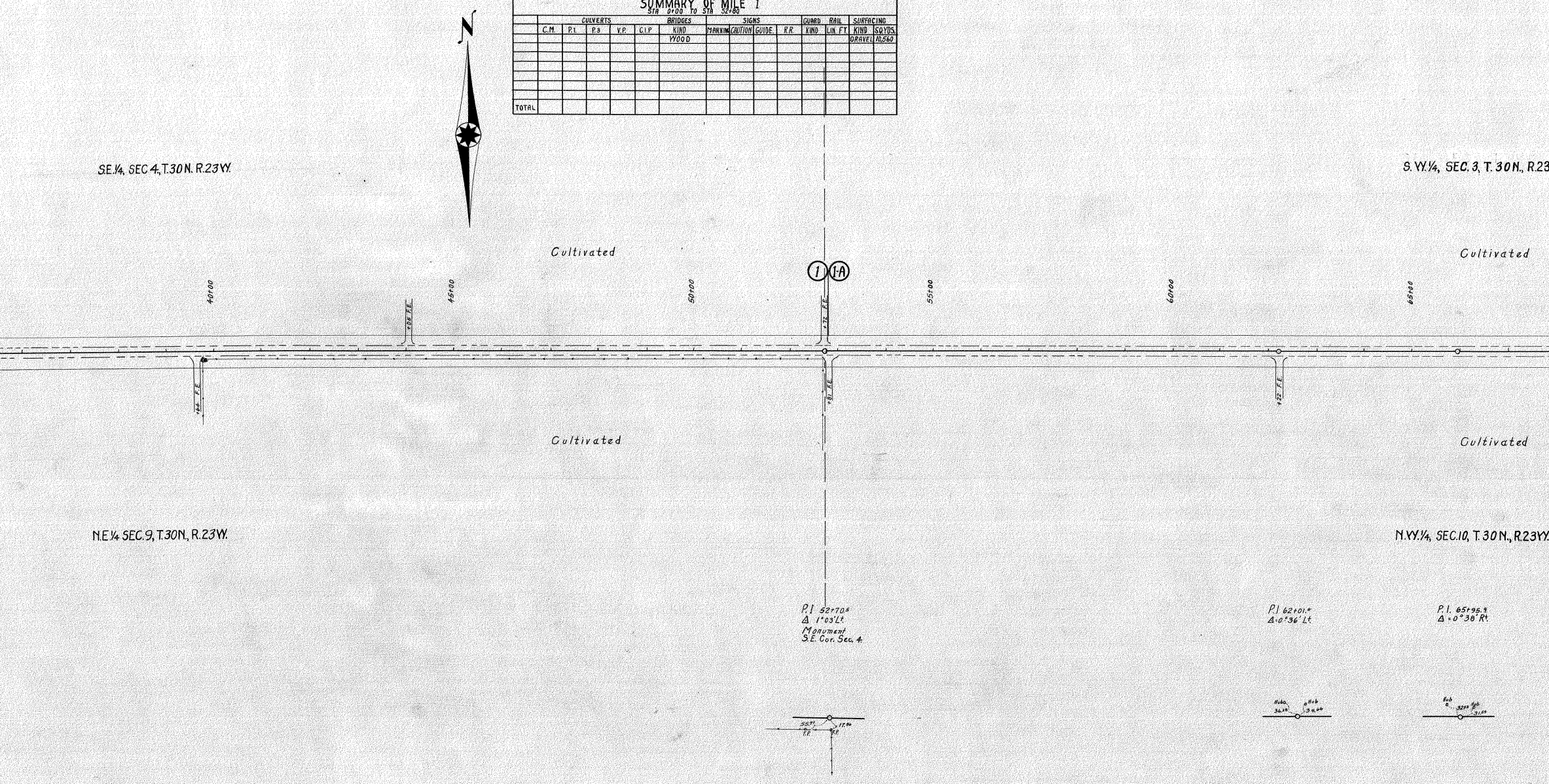
N
SE.1/4, SEC 4, T.30N. R.23W.
S.W.1/4, SEC. 3, T. 30N., R.23
Cultivated
Cultivated
1
1-A
40+00
45+00
50+00
55+00
60+00
65+00
+64 F.E.
+08 F.E.
+72 F.E.
+81 F.E.
+22 F.E.
Cultivated
Cultivated
N.E.1/4 SEC.9, T.30N, R.23W.
N.W.1/4, SEC.10, T.30N., R.23W.
P.I 52+70.5
Δ 1°03' Lt.
Monument
S.E. Cor. Sec. 4.
P.I 62+01.4
Δ=0°36' Lt.
P.I. 65+95.9
Δ=0°38' Rt.
55.71
17.86
F.P.
F.P.
Hub
36.20
Hub
34.66
Hub
32.77
Hub
31.62

SUMMARY OF MILE 1-A.
STA. 52+80 TO STA. 79+15.'

	CULVERTS					BRIDGES	SIGNS				GUARD RAIL		SURFACING	
	C.M.	P.1.	P.3.	V.P.	C.I.P.	KIND	MARKING	CAUTION	GUIDE	R.R.	KIND	LIN. FT.	KIND	SQ. YDS.
							1						GRAVEL	5270
TOTAL														

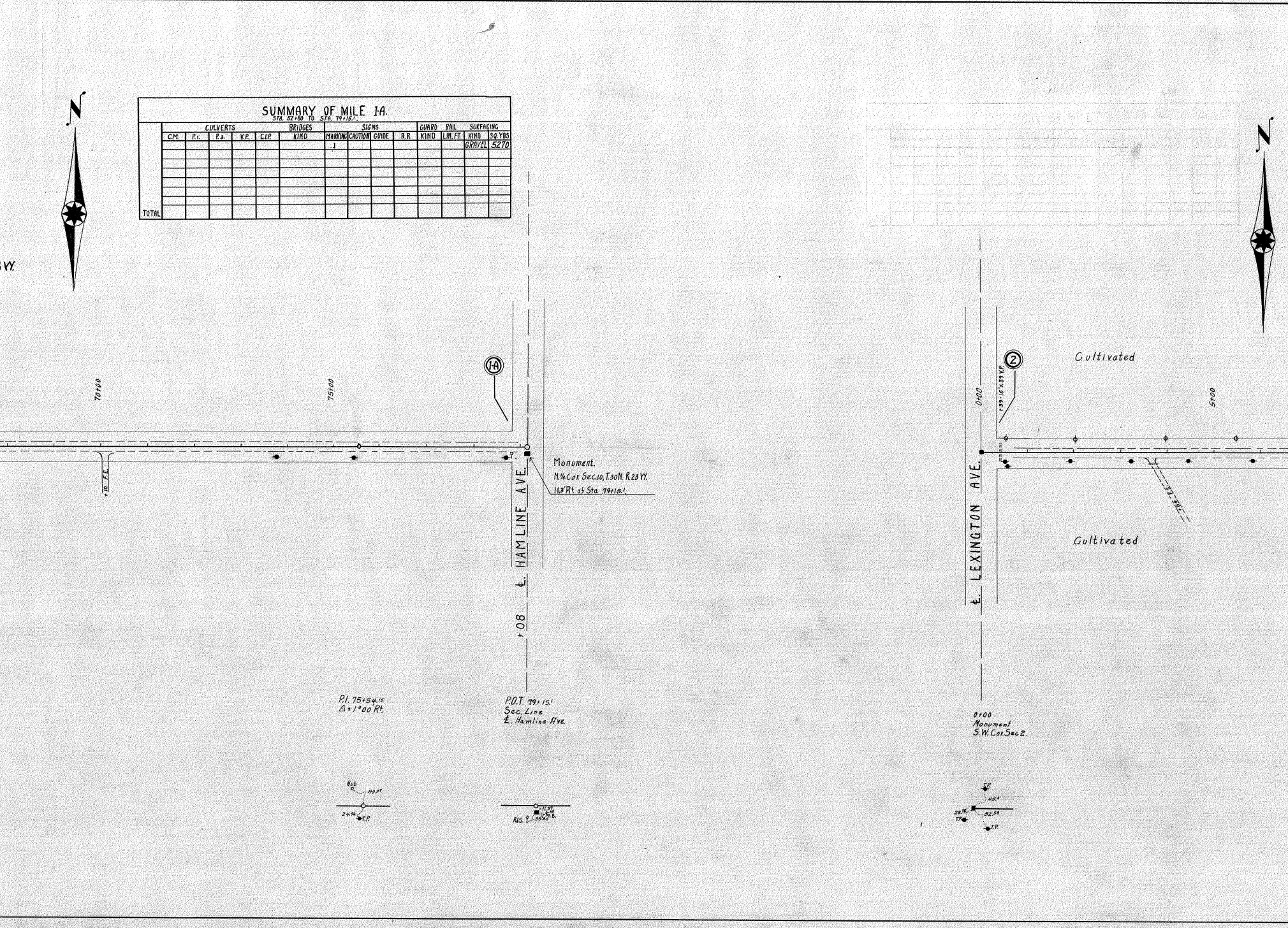
WY.
N
70+00
75+00
+10 F.E.
1A
Ⱡ. HAMLINE AVE.
+08
Monument.
N.¼ Cor. Sec. 10, T.30N. R.23 W.
11.3' Rt. of Sta. 79+15.'
P.I. 75+54.15
Δ = 1°00' Rt.
P.O.T. 79+15.'
Sec. Line
Ⱡ. Hamline Ave.
Hub
40.37
24.96
T.P.
11.37
6.35
R.B.
R/S Ⱡ
35.84
N
2
+39-15" X 39 V.P.
0+00
Ⱡ. LEXINGTON AVE.
Cultivated
Cultivated
5+00
+54 F.E.
0+00
Monument
S.W. Cor. Sec 2.
T.P.
45.0
28.15
T.P.
52.58
T.P.

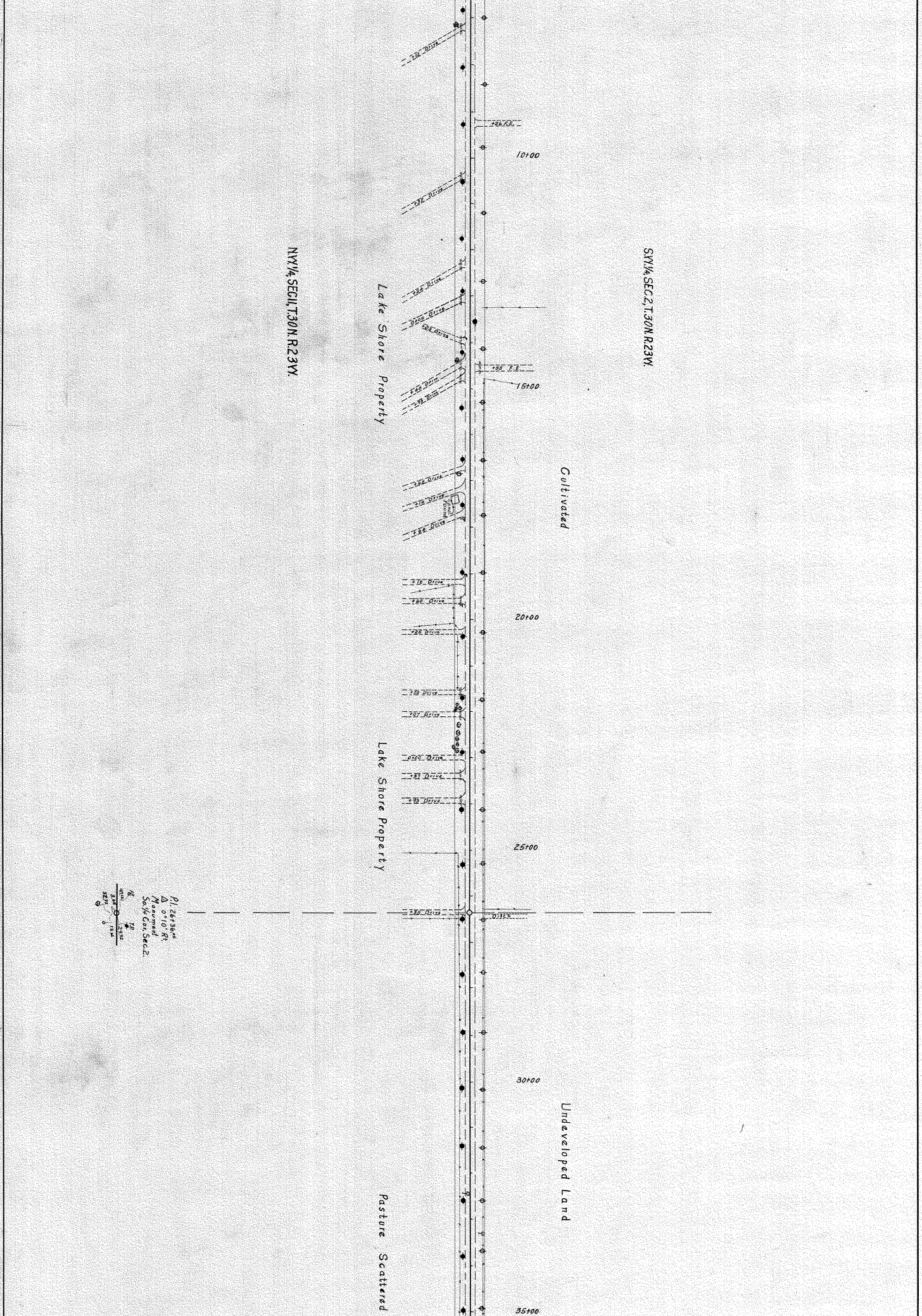
S.W.1/4 SEC.2, T.30N. R.23W.
N.W.1/4 SEC.11, T.30N. R.23W.
Lake Shore Property
Lake Shore Property
Cultivated
Undeveloped Land
Pasture Scattered
10+00
15+00
20+00
25+00
30+00
35+00
P.I. 26+36.65
Δ 0°10' Rt.
Monument
So.1/4 Cor. Sec.2.
T.P.
Ditch
Drive

SUMMARY OF MILE 2

STA 0+00 TO 52+72.05 LEXINGTON TO HODGSON RD.

	CULVERTS					BRIDGES	SIGNS				GUARD RAIL		SURFACING	
	C.M.	P.1	P.3	V.P.	C.I.P.	KIND	MARKING	CAUTION	GUIDE	R.R.	KIND	LIN. FT.	KIND	SQ.YDS.
	8x16'			6x22'			3	1					GRAVEL	10,560
	12x158'			10x15'										
	15x53'			15x39'										
				36x52'										
TOTAL														

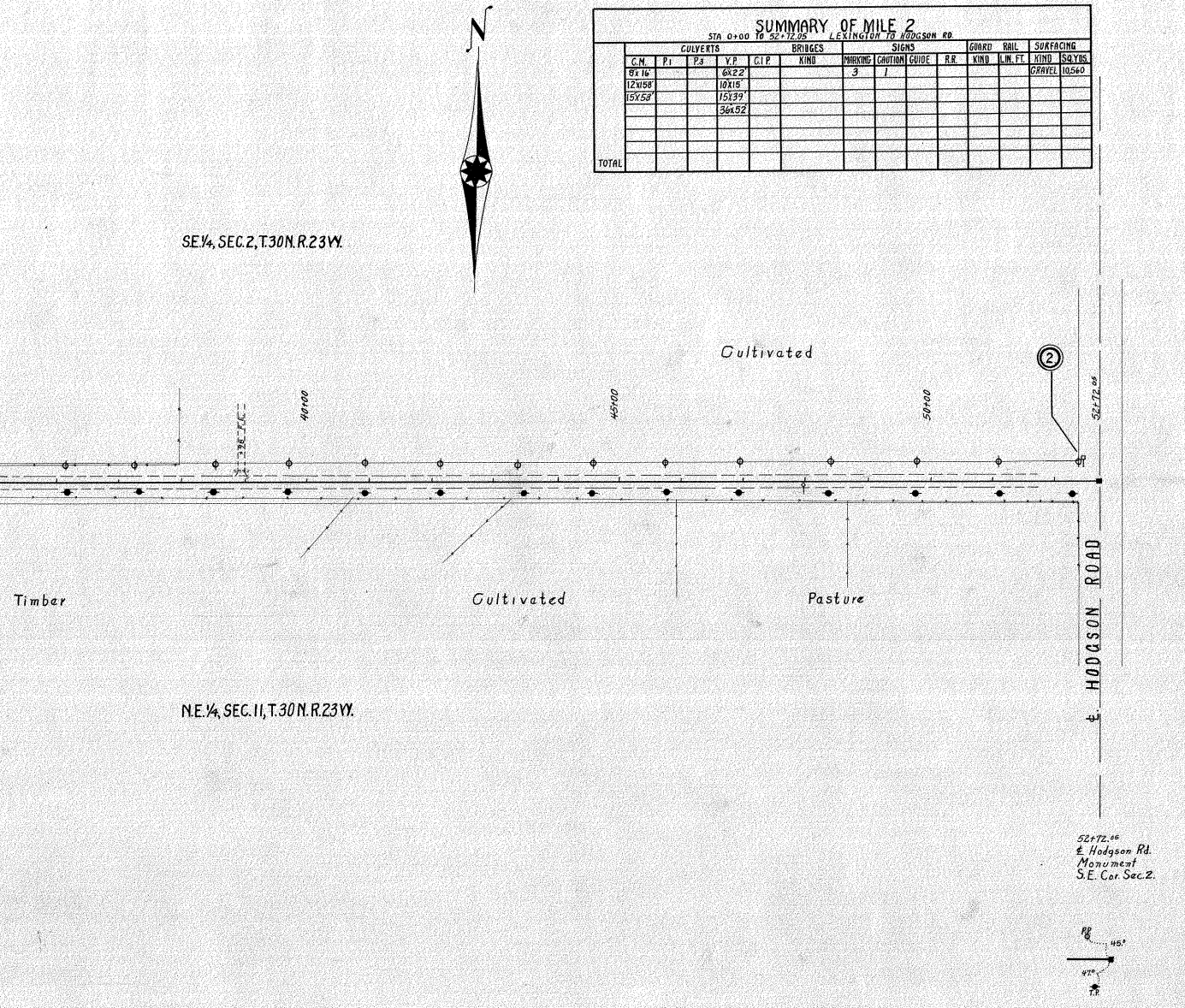
N
SE.¼, SEC.2, T.30N. R.23W.
Cultivated
②
40+00
45+00
50+00
52+72.05
3x28' F.C.
Timber
Cultivated
Pasture
℄ HODGSON ROAD
N.E.¼, SEC.11, T.30N. R.23W.
52+72.05
℄ Hodgson Rd.
Monument
S.E. Cor. Sec. 2.
P.P.
45.°
47.°
T.P.