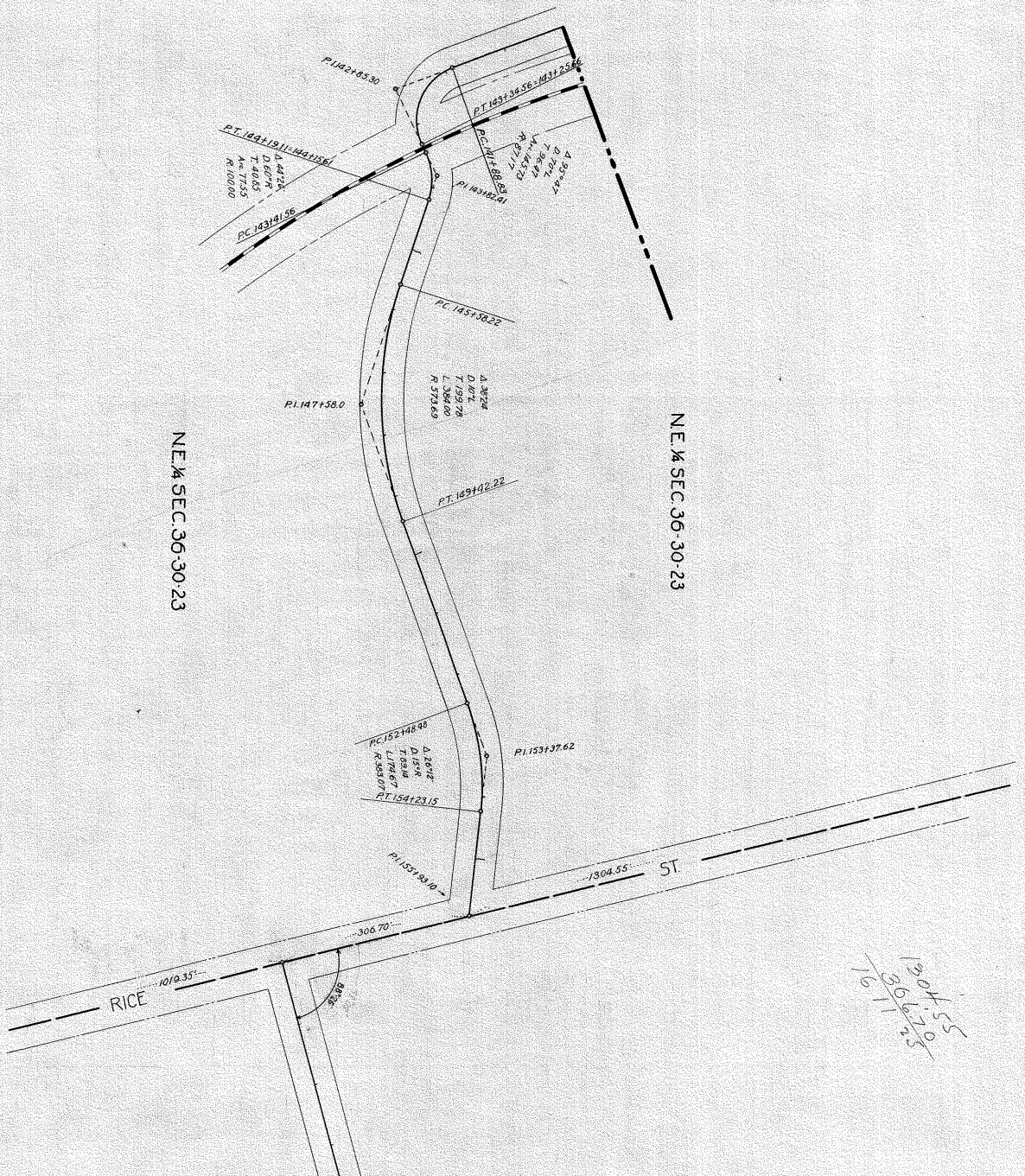
P.I.142+85.30
P.T.143+34.56=143+25.66
P.T.144+19.11=144+15.61
Δ.44°26'
D.60°R
T.40.85
Arc.77.55
R.100.00
P.C.143+41.56
P.C.141+88.83
R.87.17
Arc.145.73
T.96.87
D.70°L
Δ.95°47'
P.I.143+82.41
P.C.145+58.22
P.I.147+58.0
Δ.38°24'
D.10°L
T.199.78
L.384.00
R.573.69
P.T.149+42.22
N.E.¼ SEC.36-30-23
N.E.¼ SEC.36-30-23
P.C.152+48.98
Δ.26°12'
D.15°R
T.89.14
L.174.67
R.383.07
P.I.153+37.62
P.T.154+23.15
P.I.155+93.10
1304.55
ST.
306.70
RICE
1019.35
88°28'
1304.55
366.70
1611.25

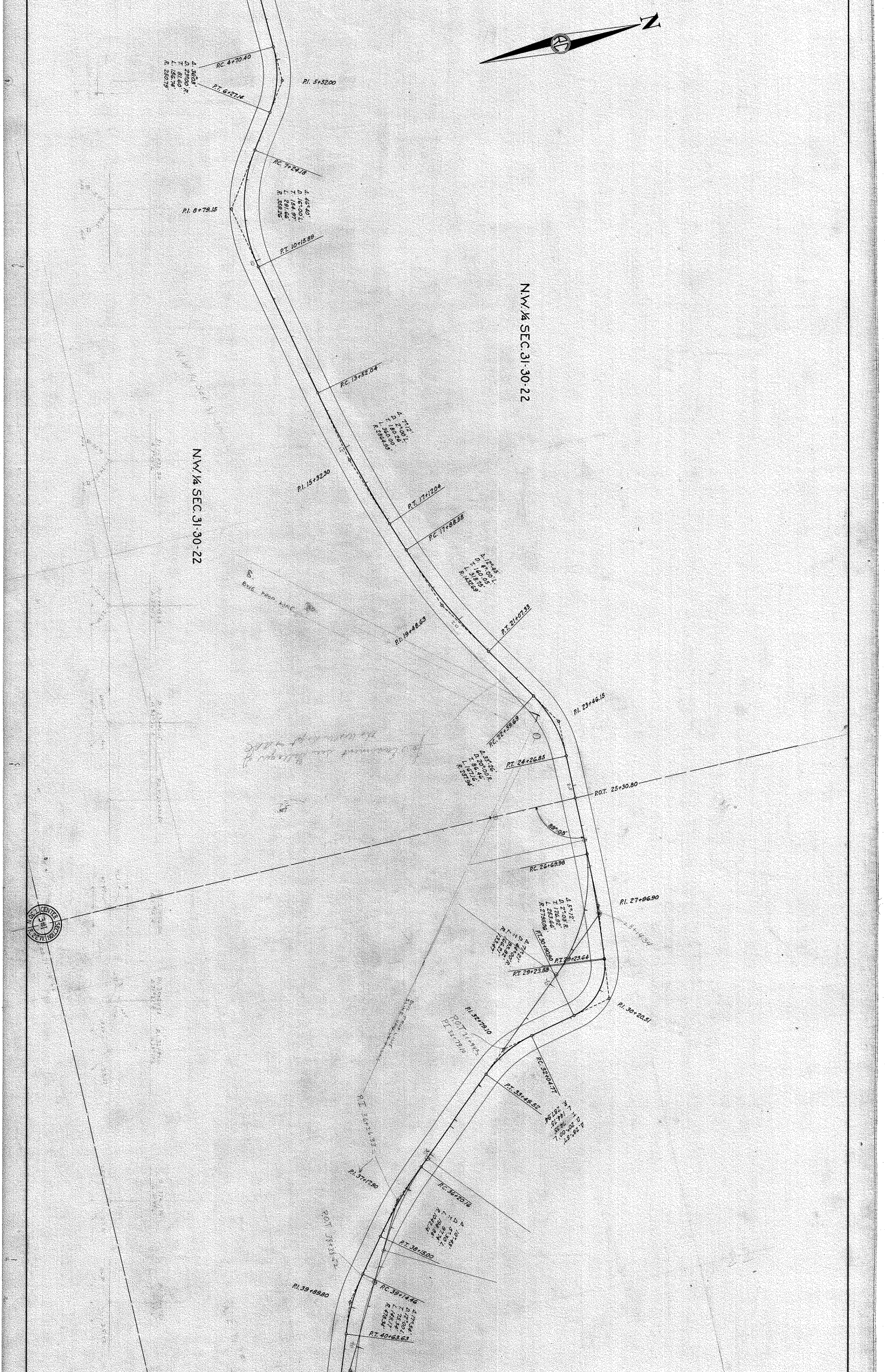
N
P.C. 4+70.40
Δ. 36°03'
D. 23°00' R.
T. 81.60'
L. 156.74'
R. 250.79'
P.T. 6+27.14
P.I. 5+52.00
P.C. 7+24.18
Δ. 46°40'
D. 16°00' L.
T. 154.97'
L. 291.66'
R. 359.26'
P.I. 8+79.15
P.T. 10+15.89
10
N.W. ¼ SEC. 31-30-22
P.C. 13+52.04
Δ. 7°12'
D. 2°00' L.
T. 180.26'
L. 360.00'
R. 2864.93'
15
P.I. 15+32.30
P.T. 17+12.04
P.C. 17+88.58
Δ. 12°45'
D. 4°00' L.
T. 160.05'
L. 318.75'
R. 1432.69'
N.W. ¼ SEC. 31-30-22
Bwg. prop. line
P.I. 19+48.63
20
P.T. 21+07.33
P.I. 23+46.15
P.C. 22+59.69
Δ. 33°26'
D. 20°00' R.
T. 86.46'
L. 167.16'
R. 287.94'
P.T. 24+26.85
25
P.O.T. 25+30.80
89°08'
P.C. 26+69.98
Δ. 5°12'
D. 2°03' R.
T. 126.92'
L. 253.66'
R. 2795.06'
P.I. 27+96.90
28+14.34
Δ. 7°21'
D. 4°00' R.
T. 92.85'
L. 183.47'
R. 1432.69'
P.T. 30+90.90
P.T. 29+23.64
P.T. 29+23.88
30
P.I. 30+20.51
CENTER SECTION
3#1
T. 30 N.
R. 22 W.
P.I. 32+79.10
P.O.T. 31+94±
P.I. 32+79.10
P.C. 32+04.77
P.T. 33+49.52
Δ. 28°57'
D. 20°00' L.
T. 74.35'
L. 144.75'
R. 287.94'
P.I. 36+36.33
35
P.I. 37+17.90
P.C. 36+20.16
Δ. 10°43'
D. 5°30' L.
T. 97.74'
L. 194.84'
R. 1042.14'
P.O.T. 38+38.52
P.T. 38+15.00
P.I. 39+89.80
P.C. 39+14.46
Δ. 17°54'
D. 12°00' L.
T. 75.34'
L. 149.17'
R. 478.34'
P.T. 40+63.63
40

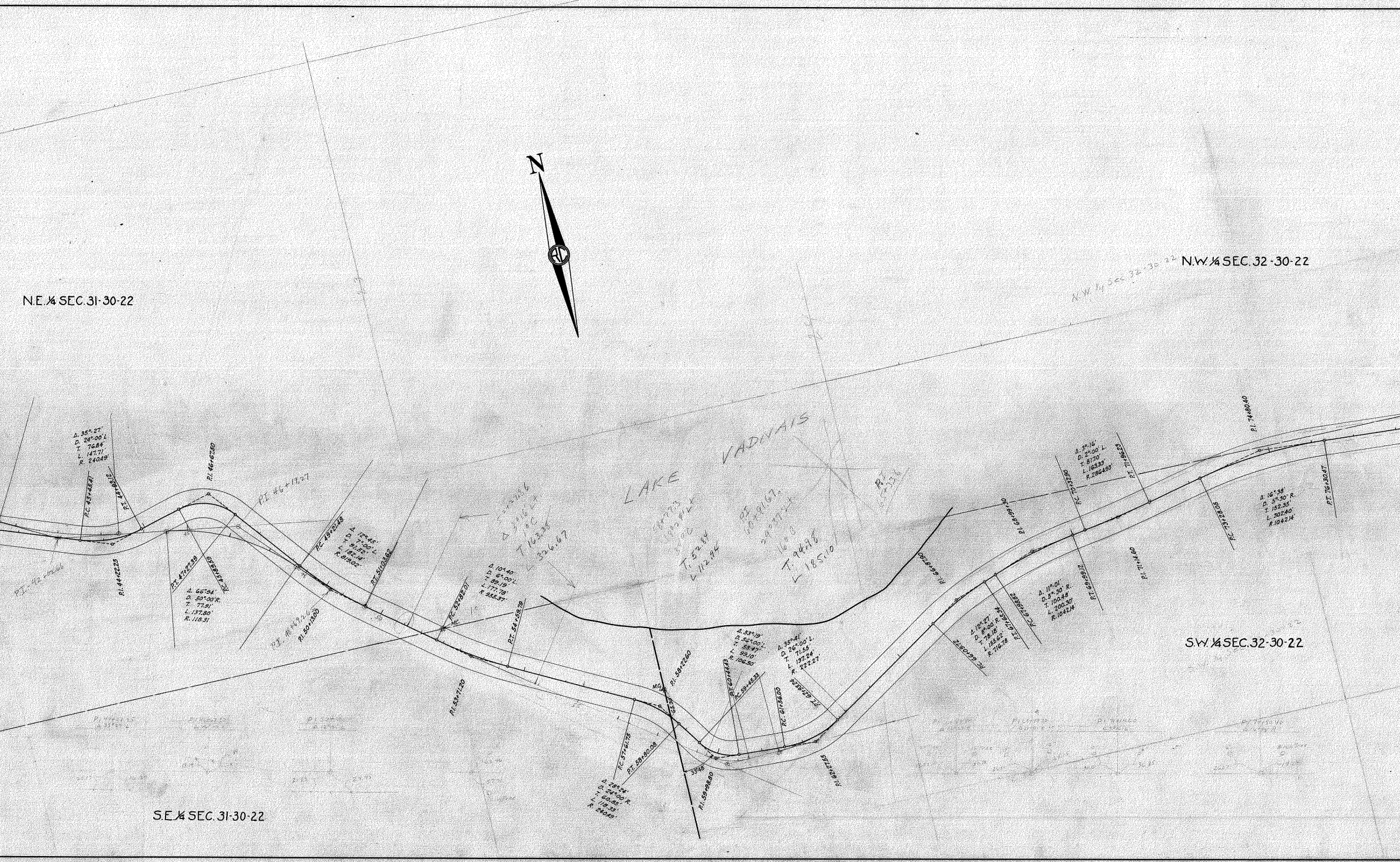
N.E.¼ SEC. 31-30-22
S.E.¼ SEC. 31-30-22
N.W.¼ SEC. 32-30-22
N.W. ¼ Sec. 32-30-22
S.W.¼ SEC. 32-30-22
N
LAKE VADNAIS
P.I. 42+112.66
P.C. 43+45.41
P.T. 44+93.12
P.I. 44+22.25
Δ. 35°-27'
D. 24°-00' L
T. 76.84'
L. 147.71'
R. 240.49'
P.I. 46+67.50
P.I. 46+19.27
P.T. 47+27.39
P.C. 45+89.59
Δ. 66°-94'
D. 50°-00' R.
T. 77.91'
L. 137.80'
R. 118.31
P.C. 49+21.48
P.T. 51+03.62
P.I. 48+69.26
P.I. 50+13.00
Δ. 12°-45'
D. 7°-00' L.
T. 91.52'
L. 182.14'
R. 819.02'
P.C. 52+82.01
MC
P.T. 54+59.79
P.I. 53+71.20
Δ. 10°-40'
D. 6°-00' L.
T. 89.19'
L. 177.78'
R. 955.37'
Δ 31°16' Lt
T. 163.35
L 326.67
T. 52.84
L 112.94
PI
60+91.67
29°37' Lt
T. 94.98
L 185.10
PI
65+33.6
P.C. 57+61.75
P.T. 58+80.08
Δ. 28°-24'
D. 24°-00' R.
T. 60.85'
L. 118.33'
R. 240.49'
P.I. 58+22.60
MC
G.S. 30
33°48'
P.I. 59+98.80
P.T. 60+44.43
P.C. 59+45.33
Δ. 53°-19'
D. 56°-00' L.
T. 53.47'
L. 99.10'
R. 106.50'
P.C. 61+56.00
P.T. 62+93.24
P.I. 62+27.55
Δ. 35°-41'
D. 26°-00' L.
T. 71.55'
L. 137.24'
R. 222.27'
P.I. 66+87.90
P.C. 66+09.72
P.T. 67+65.34
Δ. 12°-27'
D. 8°-00' R.
T. 78.18'
L. 155.62'
R. 716.78
P.C. 67+98.82
P.T. 69+99.12
Δ. 11°-01'
D. 5°-30' R.
T. 100.48'
L. 200.30'
R. 1042.14
P.I. 68+99.30
P.C. 70+32.90
P.T. 71+96.23
Δ. 3°-16'
D. 2°-00' L.
T. 81.70'
L. 163.33'
R. 2864.93'
P.I. 71+14.60
P.C. 73+28.05
P.T. 76+30.47
P.I. 74+80.40
Δ. 16°-38'
D. 5°-30' R.
T. 152.35'
L. 302.40'
R. 1042.14'

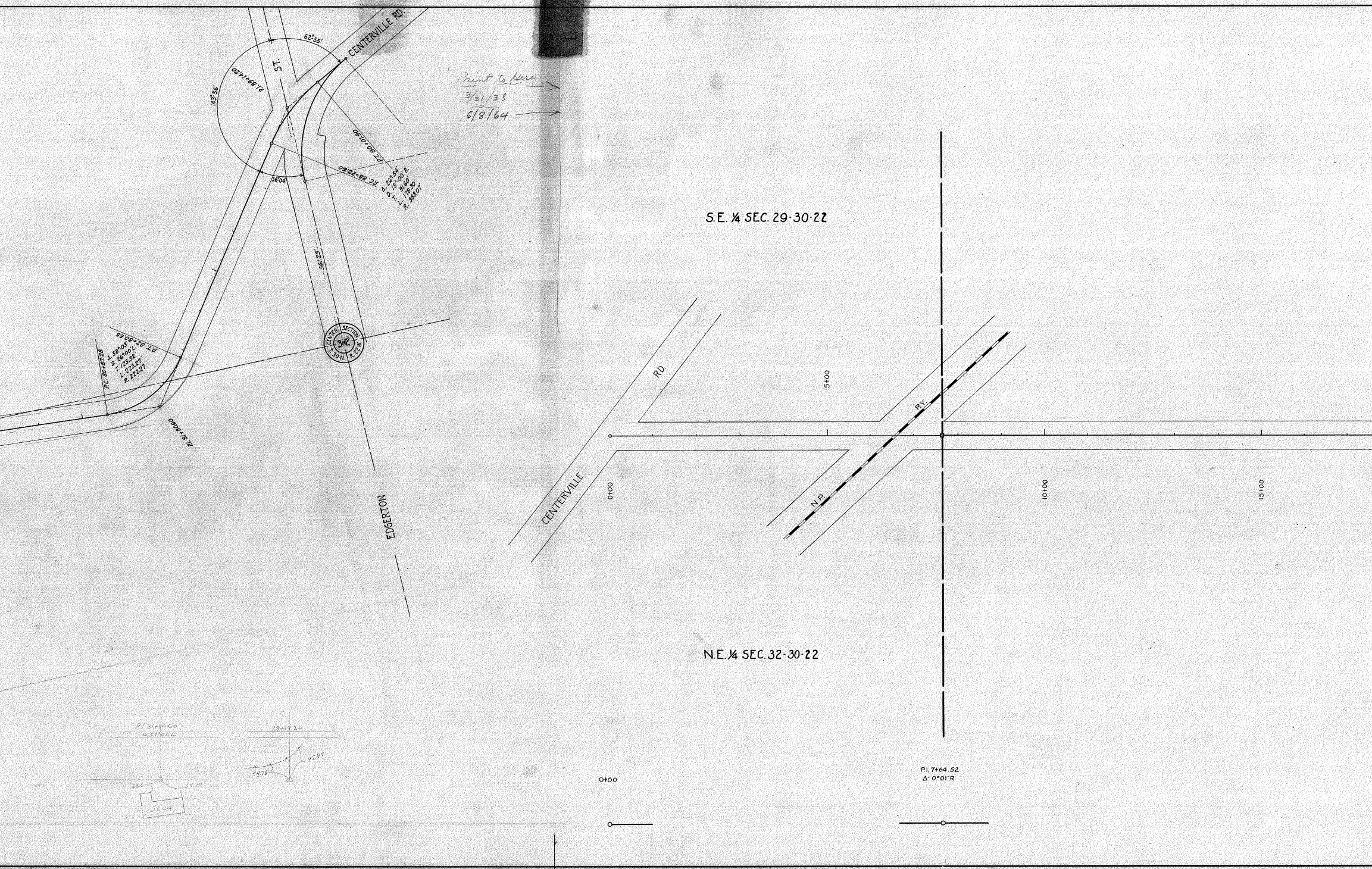
CENTERVILLE RD.
ST.
62°55'
143°56'
P.I. 89+14.20
36°04'
P.T. 90+01.90
P.C. 88+22.60
Δ. 26°54'
D. 15°00' R.
T. 91.60'
L. 179.30'
R. 383.07'
561.23'
CENTER SECTION 32 T.30N. R.22W.
P.T. 82+80.55
P.C. 80+57.28
Δ. 58°03'
D. 26°00' L.
T. 123.32
L. 223.27
R. 222.27
P.I. 81+80.60
EDGERTON
S.E. ¼ SEC. 29-30-22
N.E. ¼ SEC. 32-30-22
CENTERVILLE
RD.
N.P.
RY.
0+00
5+00
10+00
15+00
P.I. 7+64.52
Δ 0°01' R
P.I. 81+80.60
Δ 58°03' L
89+14.20
24.70
54.75
45.97

Print to Here
3/21/38
6/8/64

Print to here- 6/8/64


20+00
25+00
30+00
35+00
40+00
N.W. ¼ SEC. 33-30-22
S.W. ¼ SEC. 28-30-22
P.I. 34+22.32
Δ 0°02' L.
N

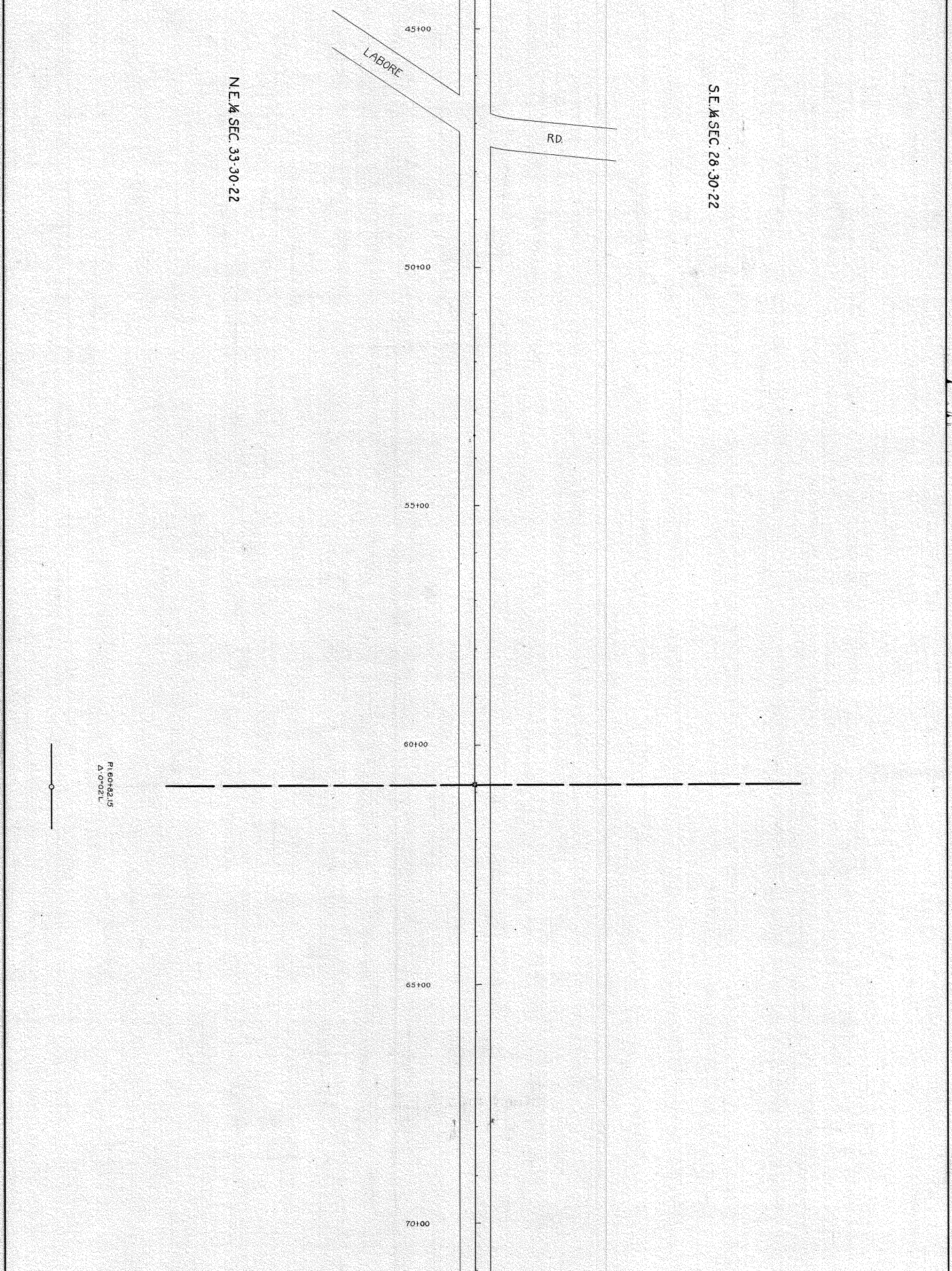
45+00
LABORE
RD.
N.E.¼ SEC. 33-30-22
S.E.¼ SEC. 28-30-22
50+00
55+00
60+00
PI 60+82.15
Δ 0°02' L
65+00
70+00

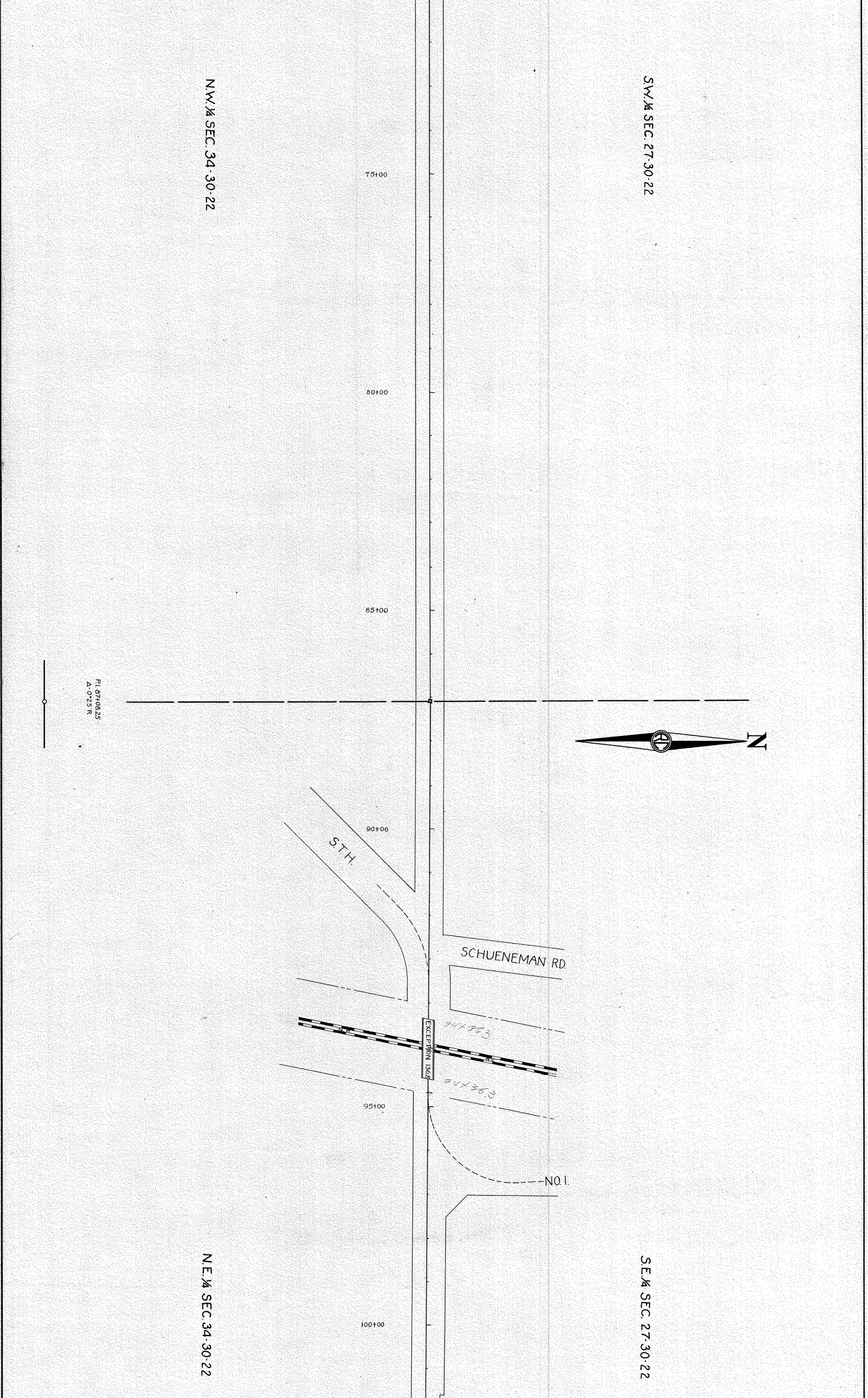

N.W.¼ SEC. 34-30-22
S.W.¼ SEC. 27-30-22
75+00
80+00
85+00
P.I. 87+08.25
Δ-0°25' R
N
90+00
S.T.H.
SCHUENEMAN RD.
EXCEPTION 136.8
94+86.3
94+36.3
95+00
NO. 1
N.E.¼ SEC. 34-30-22
S.E.¼ SEC. 27-30-22
100+00


105+00
110+00
P.I. 112+12.55
Δ-0°26'L
115+00
120+00
125+00
130+00
N.W.¼ SEC. 35-30-22
S.W.¼ SEC. 26-30-22

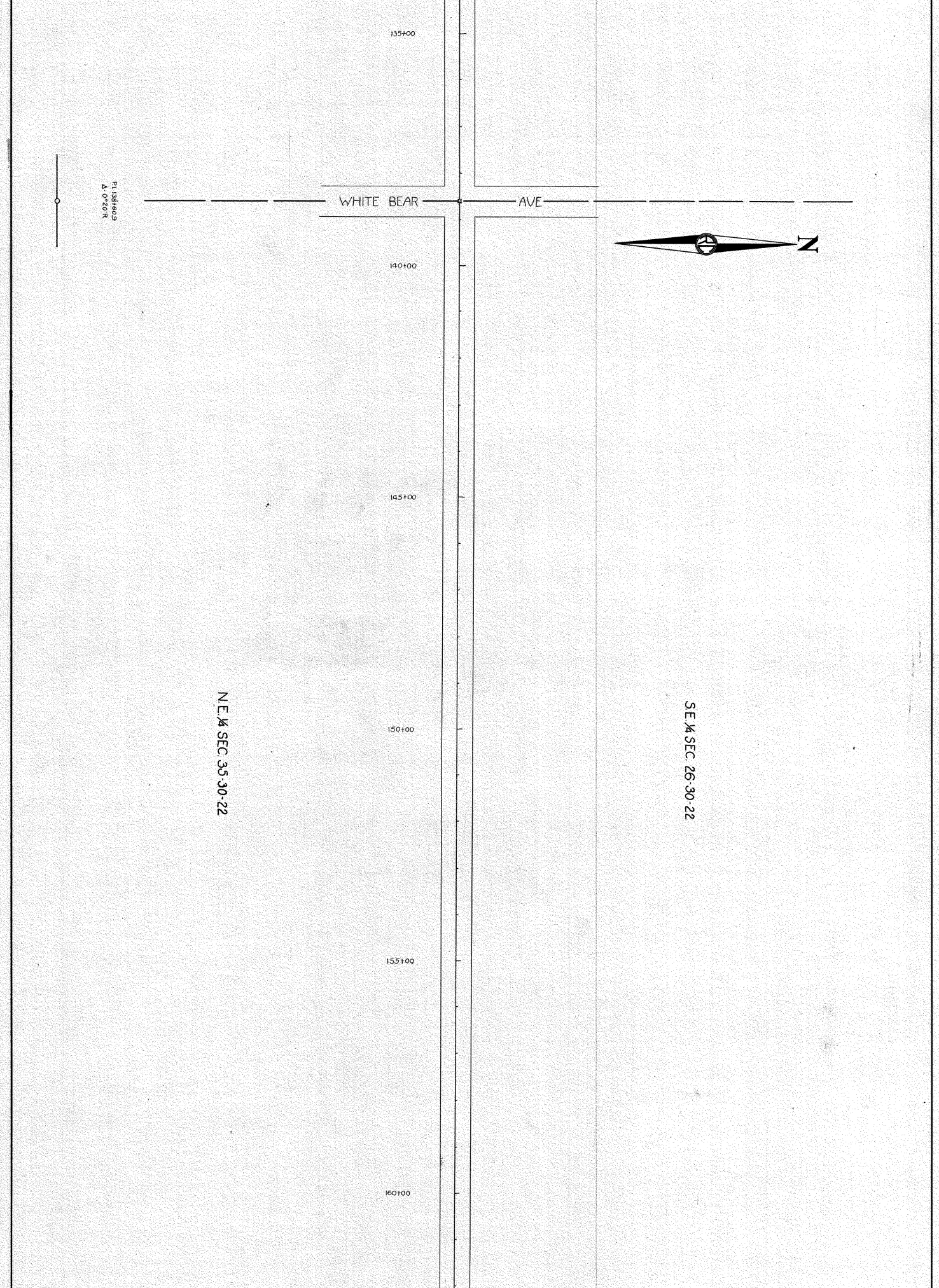
135+00
P.I. 138+60.9
Δ 0°20' R.
WHITE BEAR AVE
N
140+00
145+00
150+00
155+00
160+00
N.E.¼ SEC. 35-30-22
S.E.¼ SEC. 26-30-22

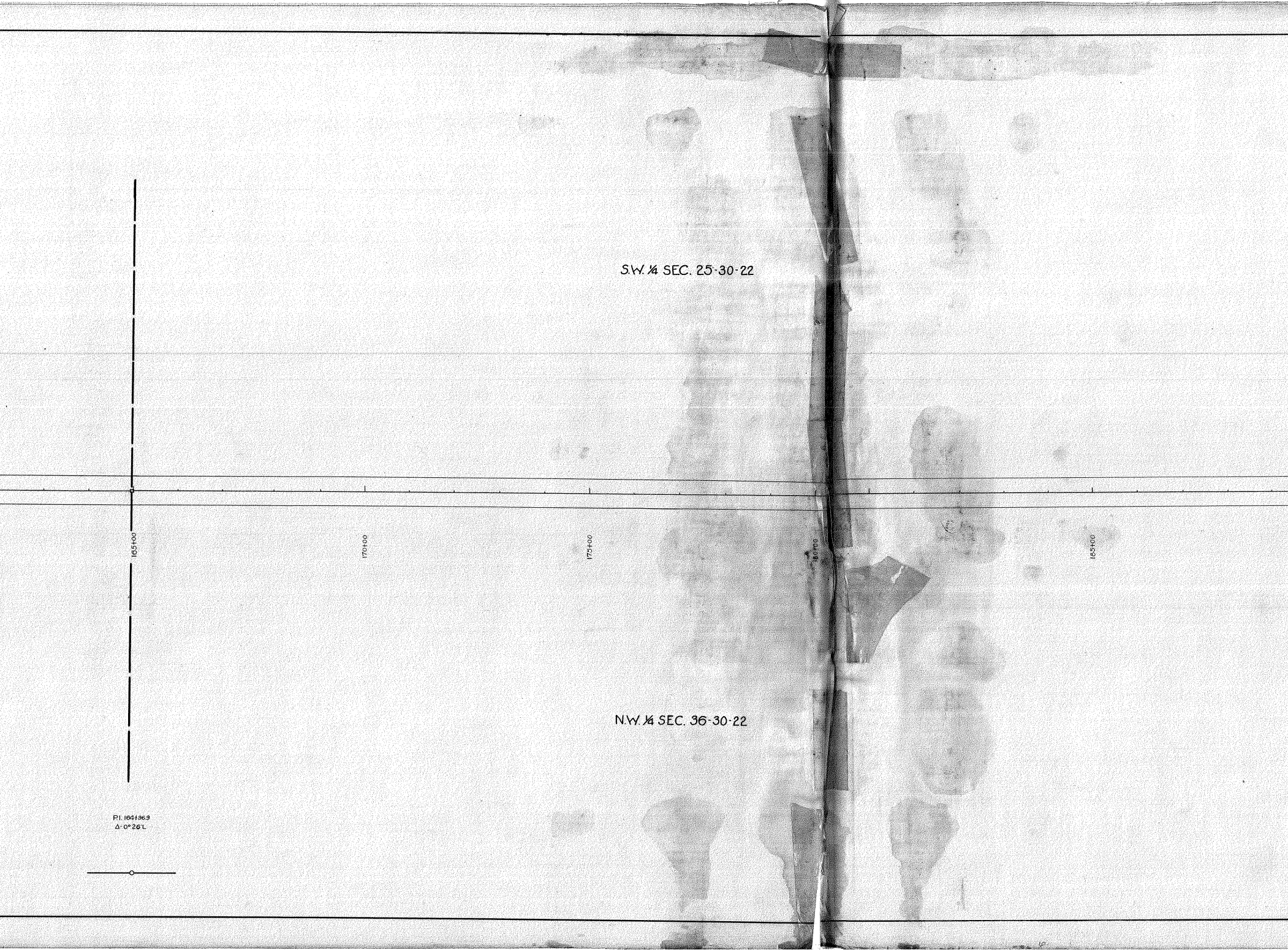
S.W. 1/4 SEC. 25-30-22
N.W. 1/4 SEC. 36-30-22
165+00
170+00
175+00
180+00
185+00
P.I. 164+96.9
Δ-0° 26' L


190+00
BELLAIRE AVE
P.I. 191+33.5
Δ-0°23'L
N
195+00
200+00
N.E.¼ SEC. 36-30-22
S.E.¼ SEC. 25-30-22
205+00
210+00
215+00
END
217+66.4
E. COUNTY LINE RD