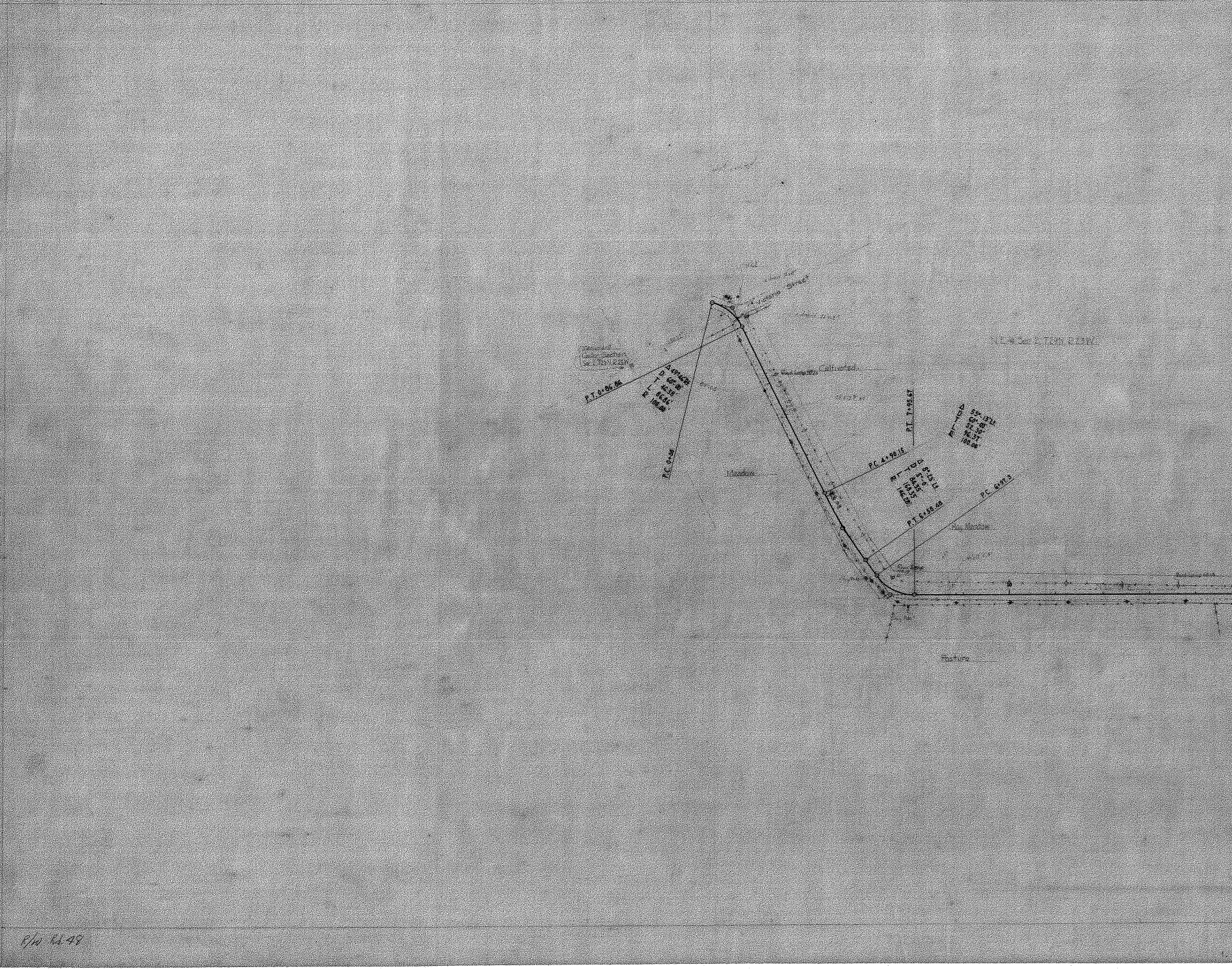
Victoria Street
N.E. ¼ Sec. T.29N. R.23W.
Cultivated
Meadow
Hay Meadow
Pasture
P.T. 0+86.86
Δ 49°46'28"
D 68°-08'
T 46.38'
L 86.86'
R 100.00'
P.C. 0+00
P.C. 4+90.15
P.T. 7+95.67
Δ 8°25'11"
D 5°-0'
T 84.35'
L 168.35'
R 1146.28'
Δ 55°13'22"
D 60°-00'
T 52.30'
L 96.37'
R 100.00'
P.T. 6+58.48
P.C. 6+97.3

P/W 6448

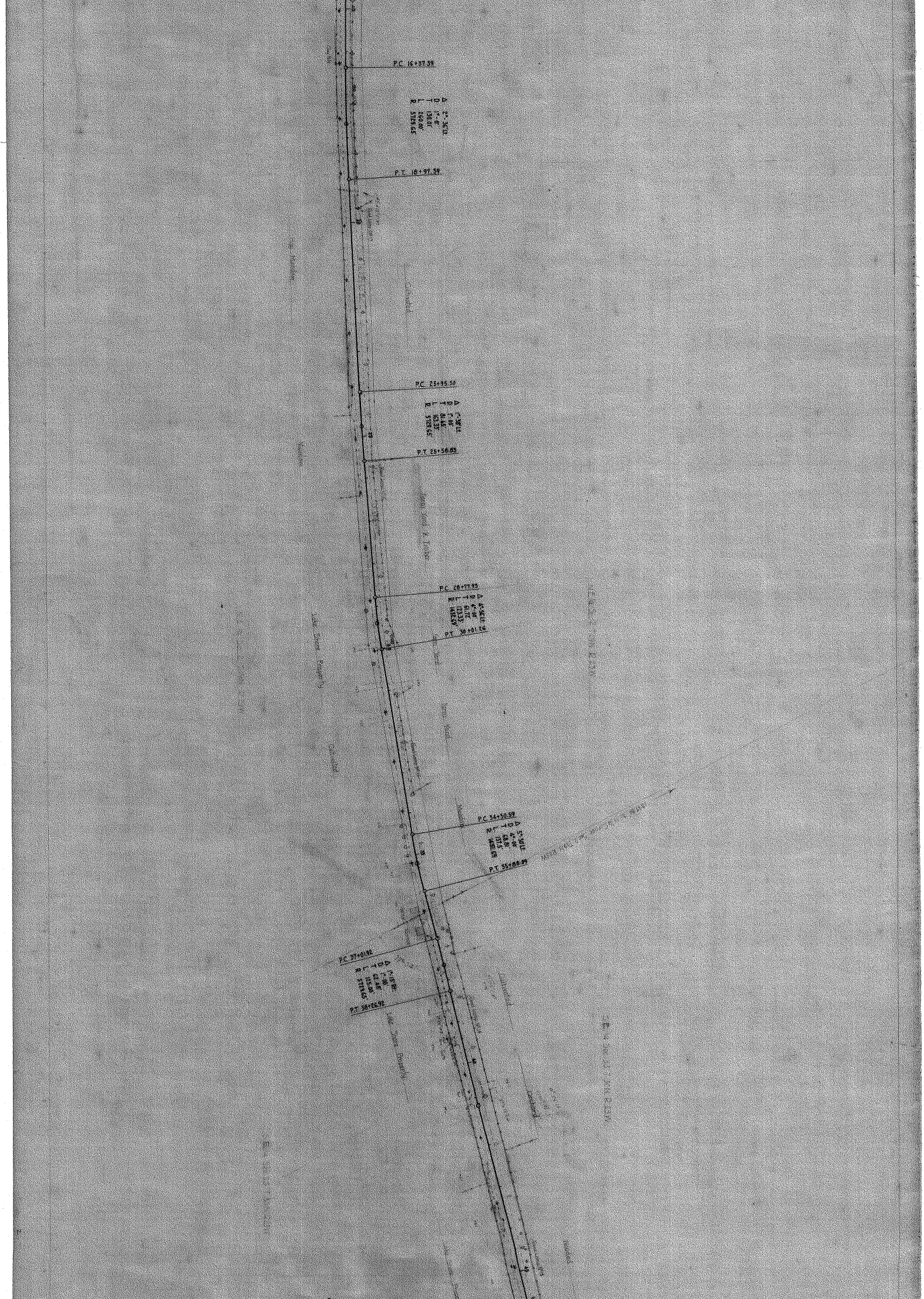
P.C. 16+37.39
Δ 2°-36'Lt
D 1°-0'
T 130.01'
L 260.00'
R 5729.65'
P.T. 18+97.39
P.C. 23+95.50
Δ 1°-38'Lt
D 1°-00'
T 81.66'
L 163.33'
R 5729.65'
P.T. 25+58.83
P.C. 28+77.93
Δ 4°-56'Lt
D 4°-00'
T 61.72'
L 123.33'
R 1432.69'
P.T. 30+01.26
P.C. 34+50.59
Δ 5°-30'Lt
D 4°-00'
T 68.81'
L 137.5'
R 1432.69'
P.T. 35+88.09
P.C. 37+01.92
Δ 1°-15'Rt
D 1°-00'
T 62.48'
L 125.00'
R 5729.65'
P.T. 38+26.92
Lake Shore Property
Lake Shore Property

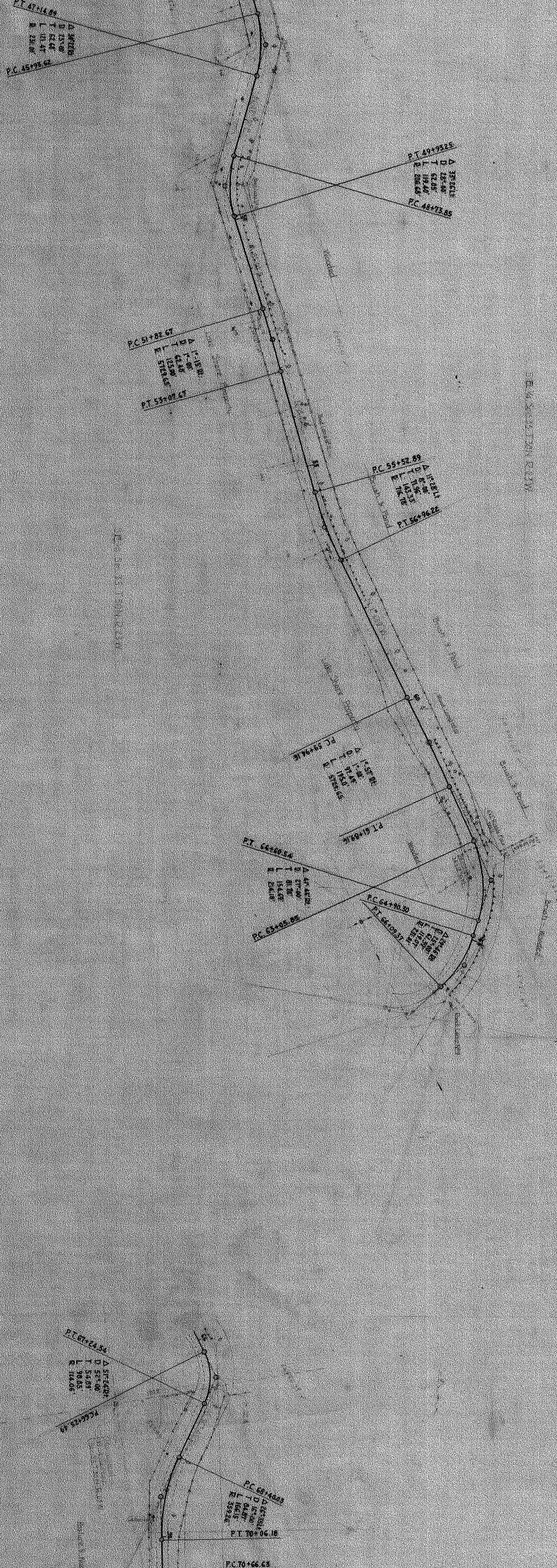
P.T. 47+14.89
Δ 34°22'Lt
D 25°00'
T 62.44'
L 121.47'
R 231.06'
P.C. 45+93.62
P.T. 49+93.25
Δ 35°26'Lt
D 28°00'
T 62.05'
L 119.40'
R 206.68'
P.C. 48+73.85
P.C. 51+82.67
Δ 1°-15'00"
D 1°-00'
T 62.46'
L 125.00'
R 5729.65
P.T. 53+07.67
P.C. 55+52.89
Δ 11°28'Lt
D 8°-00'
T 71.96'
L 143.33
R 716.78
P.T. 56+96.22
P.C. 59+94.16
Δ 1°-57' 00"
D 1°-00'
T 97.49'
L 195.0'
R 5729.65
P.T. 61+89.16
P.T. 64+60.54
Δ 41°46'Rt
D 27°-00'
T 81.16'
L 154.69'
R 214.18'
P.C. 63+05.85
P.C. 64+90.30
P.T. 66+09.37
Δ 28°46'Rt
D 25°00'
T 61.35'
L 119.07'
R 231.81'
P.T. 67+24.54
Δ 51°-24'Rt
D 52°-00'
T 54.09'
L 98.85'
R 114.06'
P.C. 66+25.74
P.C. 68+40.03
Δ 26°35'Lt
D 16°-00'
T 84.87'
L 166.15'
R 359.26'
P.T. 70+06.18
P.C. 70+66.63

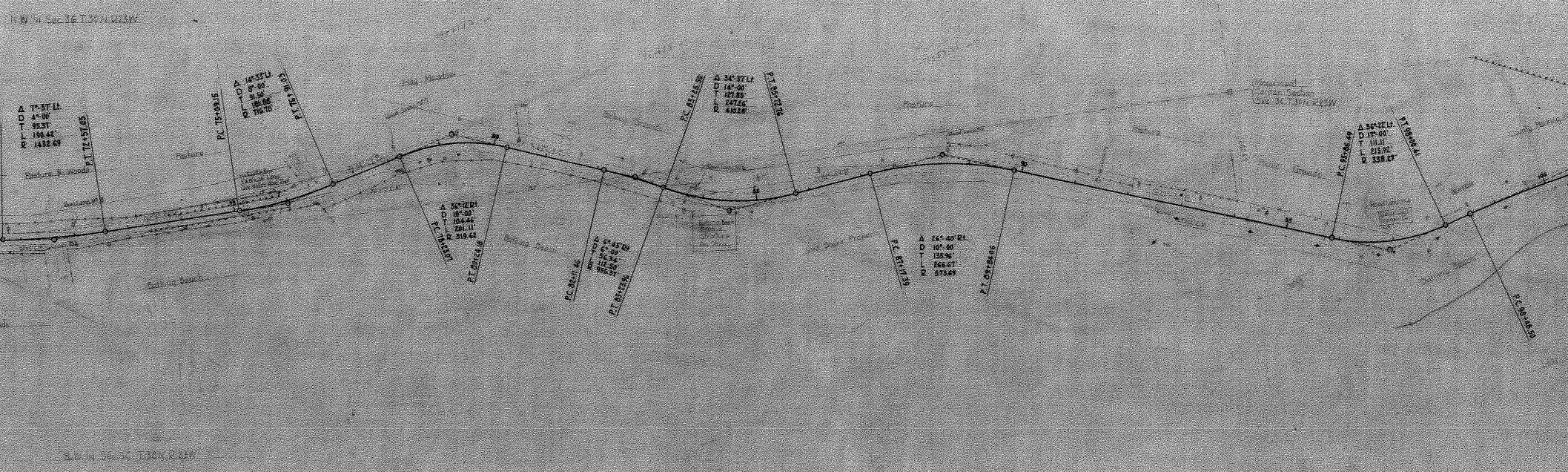
N.W.¼ Sec.36 T.30N R23W
Δ 7°-37' Lt.
D 4°-00'
T 95.37'
L 190.42'
R 1432.69
P.T. 72+57.05
Pasture
Pasture & Woods
P.C. 75+09.15
Δ 14°-33' Lt.
D 8°-00'
T 91.50'
L 181.88'
R 716.78
P.T. 76+91.03
Δ 36°-12' Rt.
D 18°-00'
T 104.46'
L 201.11'
R 319.62
P.C. 78+23.07
P.T. 80+24.18
P.C. 82+11.46
Δ 6°-45' Rt.
D 6°-00'
T 56.34'
L 112.50'
R 955.37
P.T. 83+23.96
P.C. 83+25.50
Δ 34°-37' Lt.
D 14°-00'
T 127.85'
L 247.26'
R 410.28'
P.T. 85+72.76
P.C. 87+17.39
Δ 26°-40' Rt.
D 10°-00'
T 135.96'
L 266.67'
R 573.69
P.T. 89+84.06
90
95
Monument
Center Section
Sec. 36 T.30N R23W
Pasture
P.C. 95+86.49
Δ 36°-22' Lt.
D 17°-00'
T 111.11
L 213.92'
R 338.27'
P.T. 98+00.41
P.C. 98+46.50
100

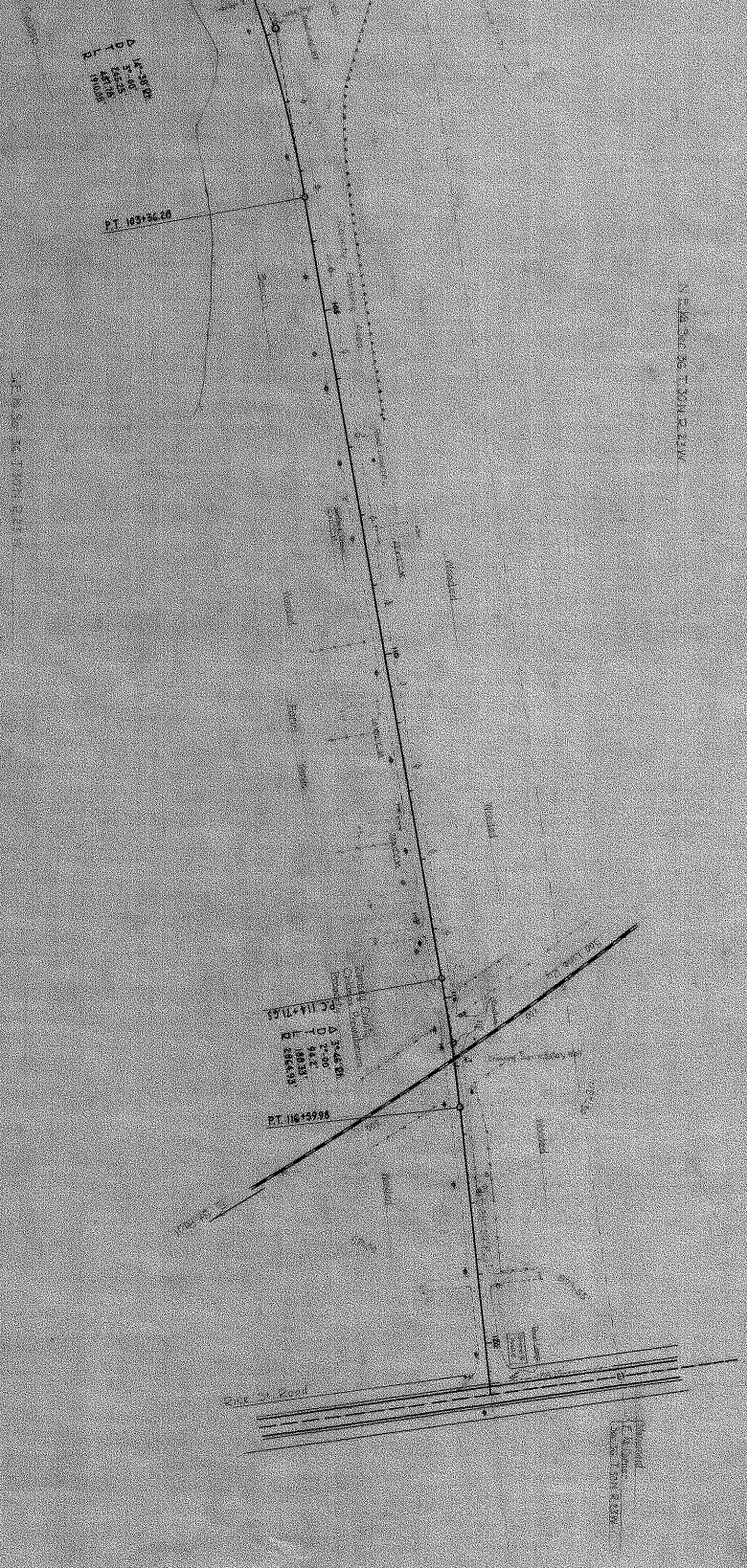
Δ 14°-30' Rt
D 3°-00'
T 245.25
L 483.78
R 1910.08
P.T. 105+36.28
NE¼ Sec 36 T 33N R 22W
P.C. 114+71.65
Δ 3°-46' Rt
D 2°-00'
T 94.2
L 188.33
R 2864.93
P.T. 116+59.98
Rice St Road