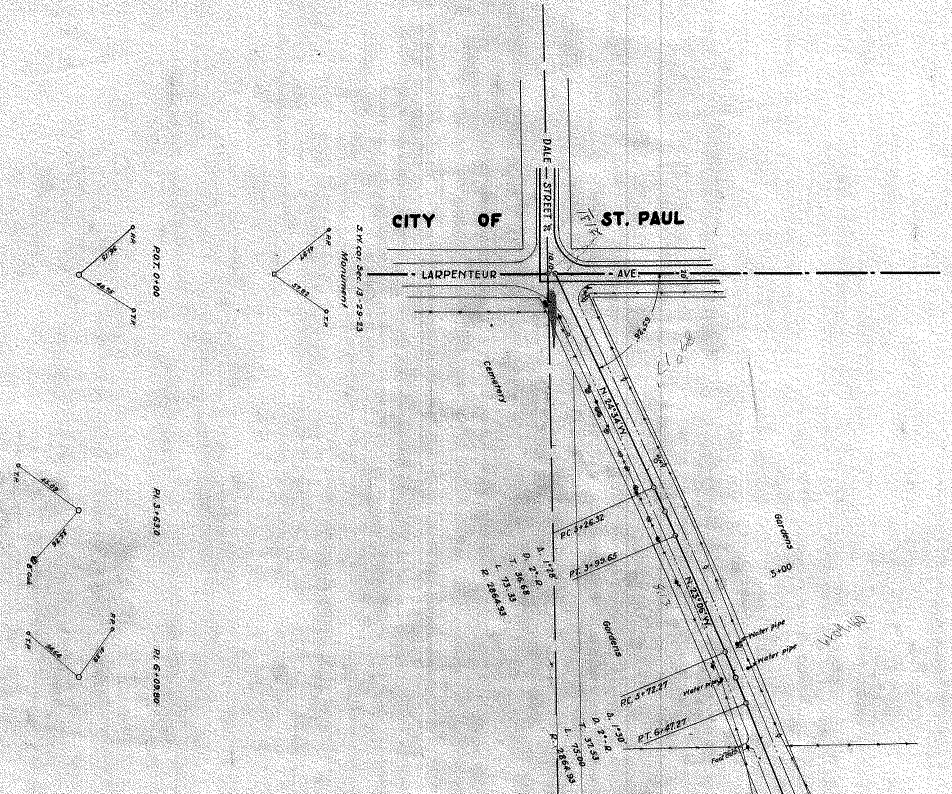

CITY OF ST. PAUL
DALE STREET
LARPENTEUR AVE
Cemetery
Gardens
Gardens
5+00
N. 24°34' W.
N. 23°06' W.
P.C. 3+26.32
P.T. 3+99.65
Δ 1°28'
D 2°-R
T. 36.68
L. 73.33
R. 2864.93
P.C. 5+72.27
P.T. 6+47.27
Δ 1°30'
D 2°-R
T. 37.53
L. 75.00
R. 2864.93
Water pipe
Water pipe
Water pipe
P.O.T. 0+00
51.96
48.75
S.W. cor. Sec. 13-29-23
Monument
48.19
57.82
P.I. 3+63.0
45.09
92.55
8" Oak
P.I. 6+09.80
96.64

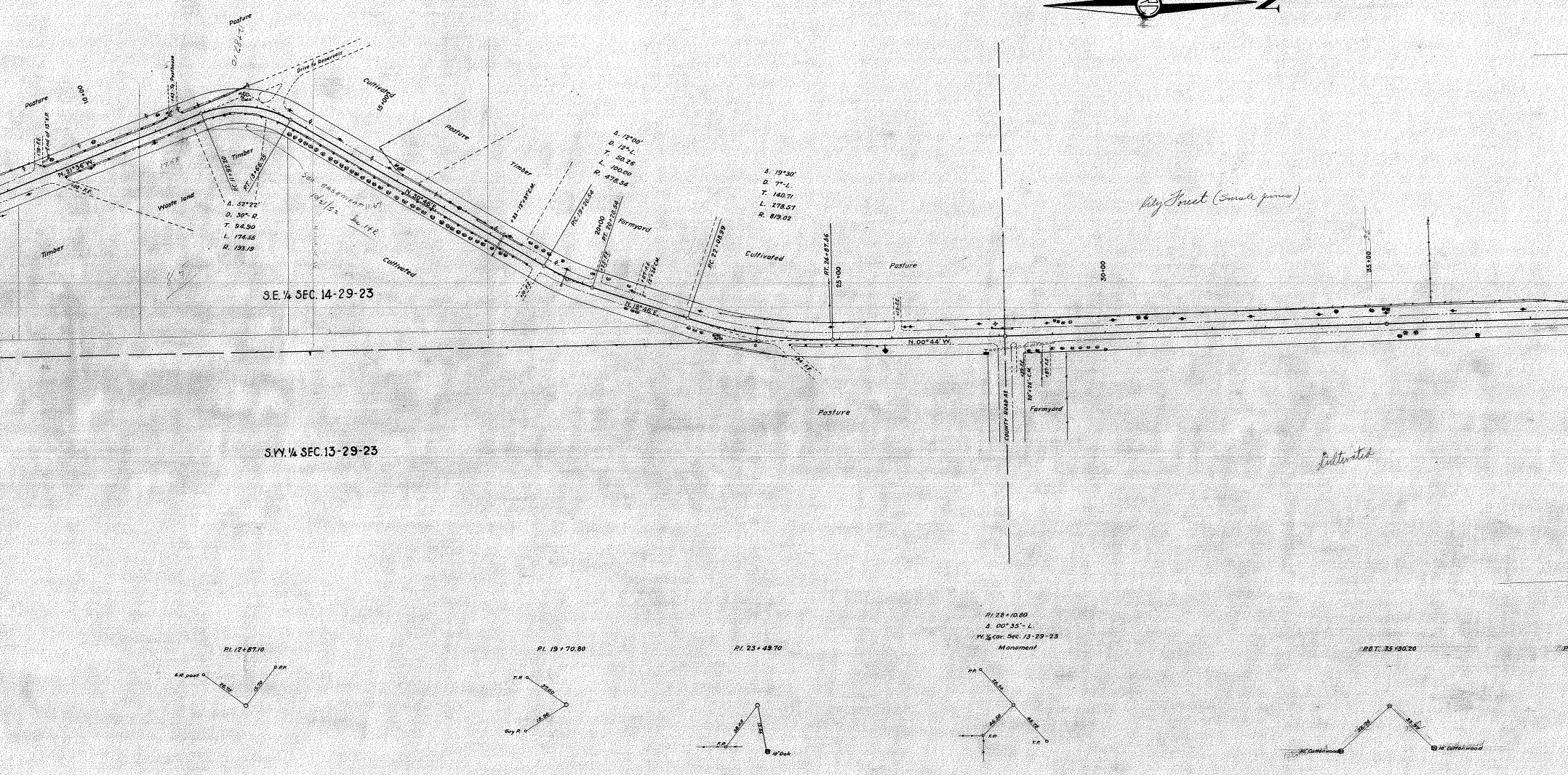
Pasture
10+00
170-F.E.
End of 15' V.P.
N. 21°36' W.
100-F.E.
+43-To Pesthouse
Posture
01'28'x21
Drive to Reservoir
Timber
Waste land
Timber
PC. 11+92.20
PT. 13+66.75
Δ. 52°22'
D. 30°-R.
T. 94.90
L. 174.55
R. 193.19
San easement 11-b1
10/21/52
Sec 14 R
Cultivated
15+00
Posture
Cultivated
Timber
N. 30°46' E.
+23-12"x37' C.M.
10-F.E.
PC. 19+20.54
20+00
PT. 20+20.54
+25-F.E.
+07-F.E.
12"x24' C.M.
Formyard
Δ. 12°00'
D. 12°-L.
T. 50.26
L. 100.00
R. 478.34
N. 18°46' E.
PC. 22+08.99
Cultivated
Δ. 19°30'
D. 7°-L.
T. 140.71
L. 278.57
R. 819.02
94-F.E.
PT. 24+87.56
25+00
Pasture
+12-F.E.
N. 00°44' W.
Pasture
COUNTY ROAD #5
+42-F.E.
30"x26'-C.M.
+87-F.E.
Formyard
30+00
City Forest (Small pines)
35+00
Cultivated
S.E. ¼ SEC. 14-29-23
S.W. ¼ SEC. 13-29-23
N
P.I. 12+87.10
S.R. post
26.95
15.70
R.R.
P.I. 19+70.80
T.P.
37.00
Guy P.
15.96
P.I. 23+43.70
F.P.
38.45
32.63
10" Oak
P.I. 28+10.80
Δ. 00°35'-L.
W. ¼ cor. Sec. 13-29-23
Monument
P.P.
38.54
F.P.
46.50
46.72
T.P.
P.O.T. 35+30.20
30" Cottonwood
36.75
33.57
10" Cottonwood

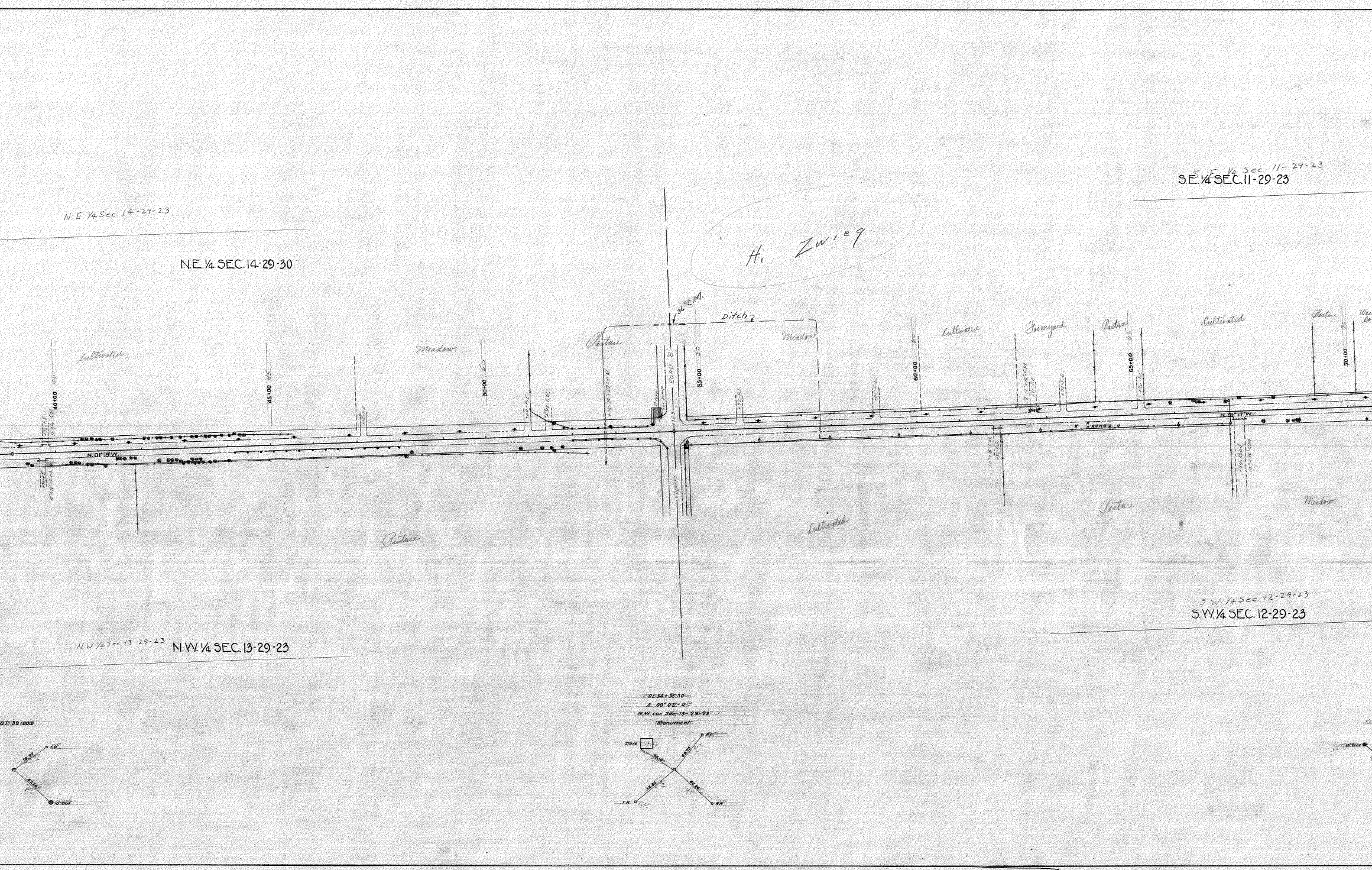
N.E. ¼ Sec. 14-29-23
N.E.¼ SEC.14-29-30
N.W. ¼ Sec. 13-29-23
N.W.¼ SEC.13-29-23
S.E. ¼ Sec. 11-29-23
S.E.¼ SEC.11-29-23
S.W. ¼ Sec. 12-29-23
S.W.¼ SEC.12-29-23
H. Zwieg
40+00 40
45+00 45
50+00 50
55+00 55
60+00 60
65+00 65
70+00 70
N.01°19'W.
N.01°17'W.
Cultivated
Meadow
Pasture
Farmyard
Ditch ℄
36" C.M.
Store
Gas pump
ROAD B
COUNTY
P.C.54+35.30
Δ 00°02'-R
N.W. cor. Sec. 13-29-23
Monument
Store
68.75
R.P.
T.P.
R.P.

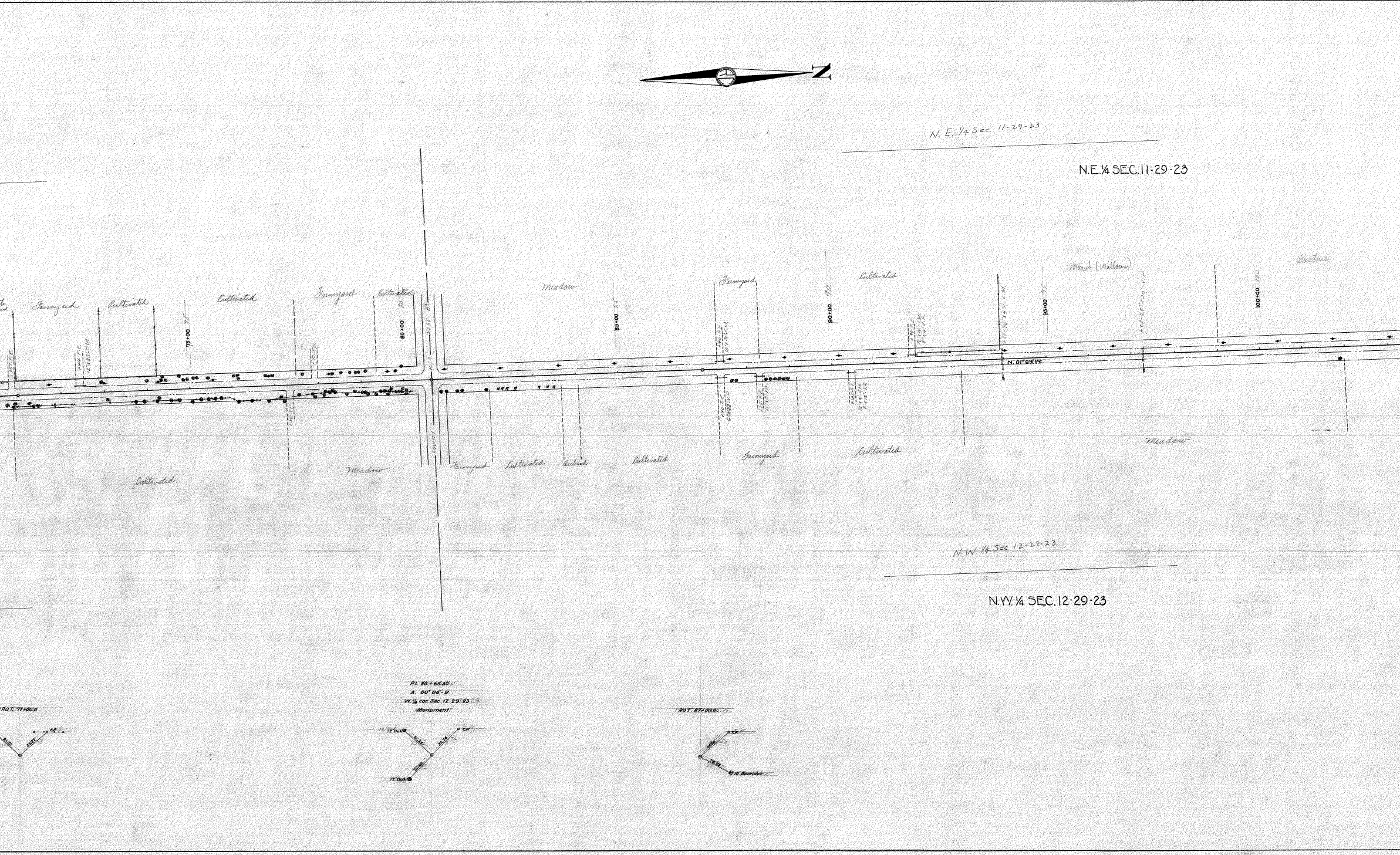
N
N. E. 1/4 Sec. 11-29-23
N.E.1/4 SEC.11-29-23
Farmyard
Cultivated
Cultivated
Farmyard
Cultivated
Meadow
Farmyard
Cultivated
Marsh (Willows)
Pasture
75+00 75
80+00 80
85+00 85
90+00 90
95+00 95
100+00 100
COUNTY ROAD
N. 01° 09' W.
Cultivated
Meadow
Farmyard
Cultivated
Orchard
Cultivated
Farmyard
Cultivated
Meadow
N.W. 1/4 Sec 12-29-23
N.W.1/4 SEC.12-29-23
R.O.T. 71+00.0
R.P.
35.27
P.I. 80+65.30
Δ. 00° 08'- R.
W. 1/4 cor. Sec. 12-29-23
Monument
12" Oak
12" Oak
T.P.
R.O.T. 87+00.0
T.P.
10" Boxelder

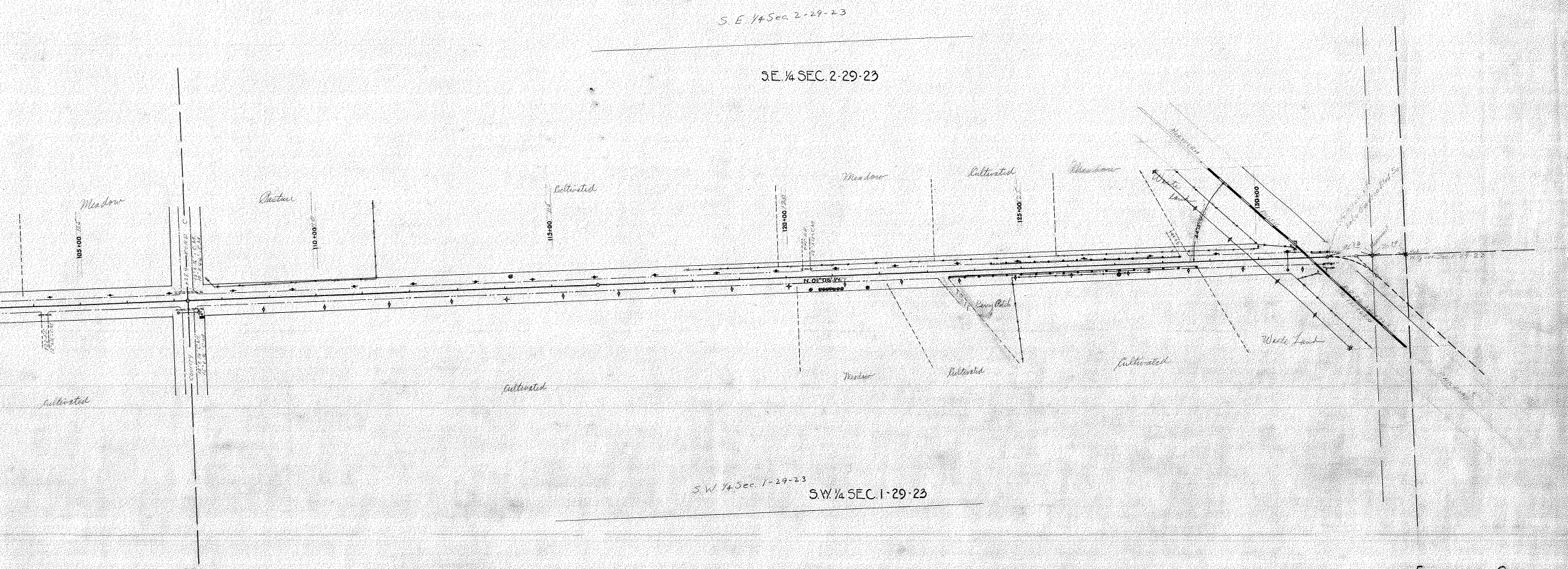
S.E. 1/4 Sec. 2-29-23
S.E. 1/4 SEC. 2-29-23
Meadow
105+00
COUNTY ROAD C
Pasture
110+00
Cultivated
115+00
120+00
N. 01°06' W.
Meadow
Cultivated
Meadow
125+00
Easy Patch
Waste Land
130+00
NORTHERN
Waste Land
Cultivated
Meadow
Cultivated
Cultivated
Cultivated
S.W. 1/4 Sec. 1-29-23
S.W. 1/4 SEC. 1-29-23

ESTIMATED QUANTITIES

Excavation	Cu Yds	22,500
Furnish & Install 15"CM Culv	Lin Ft	1,000
Furnish & Install 24"CM Culv	Lin Ft	1000
Guard Rail	Lin Ft	2500

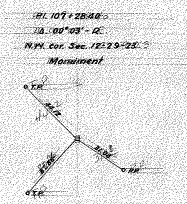
P.I. 107+28.40
Δ 00°03' - R.
N.W. cor. Sec. 12-29-23
Monument
T.P.
T.P.
P.P.

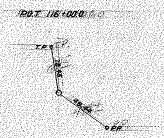
P.O.T. 116+00.0
T.P.
P.P.

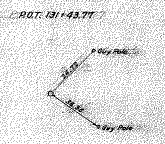
P.O.T. 131+43.77
Guy Pole
Guy Pole