PRINT ALL

OFFICE OF COUNTY ENGINEER
RAMSEY COUNTY
PROGRESSIVE ROAD MAP
OF
MOUNDS VIEW ROAD
FROM COUNTY ROAD "G" TO COUNTY ROAD "I"

TOTAL LENGTH 10,555.23 FT. = 2.00 MI.
Scale - 1 in. = 100 ft.

CONVENTIONAL SIGNS & ABBREVIATIONS

ITEM	CONVENTION	ABBREV.
State Line	— - - —	
County Line	— - —	
Township Line	— — —	
Section Line	— - — -	
City or Village	- - - -	
Fence	—×—×—	
Right of way Line	———	R.O.W.
Earth Road - not standard		Rd.
Graveled on Grade - not stand.		G.
Graded to Standard		Gr.
Graded & Graveled to stand.		Gr. & G.
Paved		Pvd.
Farm Entrance	F.E.	F.E.
Railroads		R.R.
Retaining Walls		R.W.
Guard Rail	●●●●●●●	G.R.
Survey Line		℄
Gravel Pit	Ⓖ	
Sand Pit	Ⓢ	
Clay Pit	Ⓒ	
Rock Quarry	Ⓡ	
Culverts:		
Plain		
With face walls.		
With wing walls.		
Drop Inlets		C.B.
Electric Poles	○ ○ ○	E.P.
Telephone or Telegraph Poles	● ● ●	T.P.
Trolley Poles	• • •	Tr.P.
County Marking Signs	■	M. sign
" " Guide "	T	G. "
" " Caution "	◆	C. "
" " Reflector "	●	R. "
" " Rail Crossing Signs	⊕	R.R. "
Railroad Crossing Signs	✕	Xing Sign

ITEM	ABBREV.
Surfacing	S.
Sectional Conc. Culv. (Light Type)	P_L
" " " (Heavy Type)	P_H
Corrugated Metal Culverts	C.M.
Vitrified Clay Pipe	V.P.
Cast Iron Pipe	C.I.P.
Private	Pri.
Inplace	Inp.
Right	Rt.
Left	Lt.
Intersection Angle	Δ
Radius	R.
Point of Curve	P.C.
" " Tangent	P.T.
" " Intersection	P.I.
" on Curve	P.O.C.
" " Tangent	P.O.T.

Surveyed by	Dates	
Paul J. Crane	8-25-25	8-26-25
Mapped by	Dates	
M.W. Carley H.R. Petersen		
Revised by	Dates	

KEY MAP

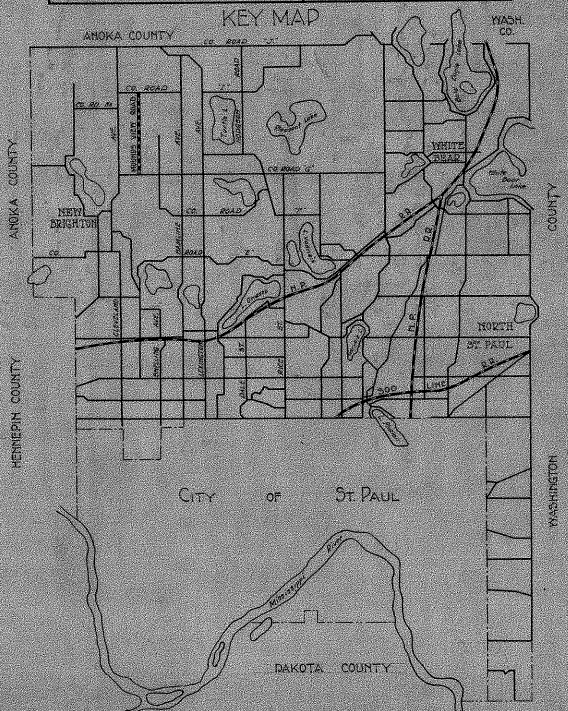
ANOKA COUNTY
CO. ROAD "J"
MOUNDS VIEW ROAD
CO. ROAD "G"
NEW BRIGHTON
WHITE BEAR
WASH. CO.
NORTH ST. PAUL
CITY OF ST. PAUL
HENNEPIN COUNTY
WASHINGTON COUNTY
DAKOTA COUNTY


+86 12"X42" C.M.
Pasture
Road to Lake
CO. RD. "G"
¼ Cor. Sec. 16-30-23
Sta. 0+00
Stone mon.
36.23
67.5

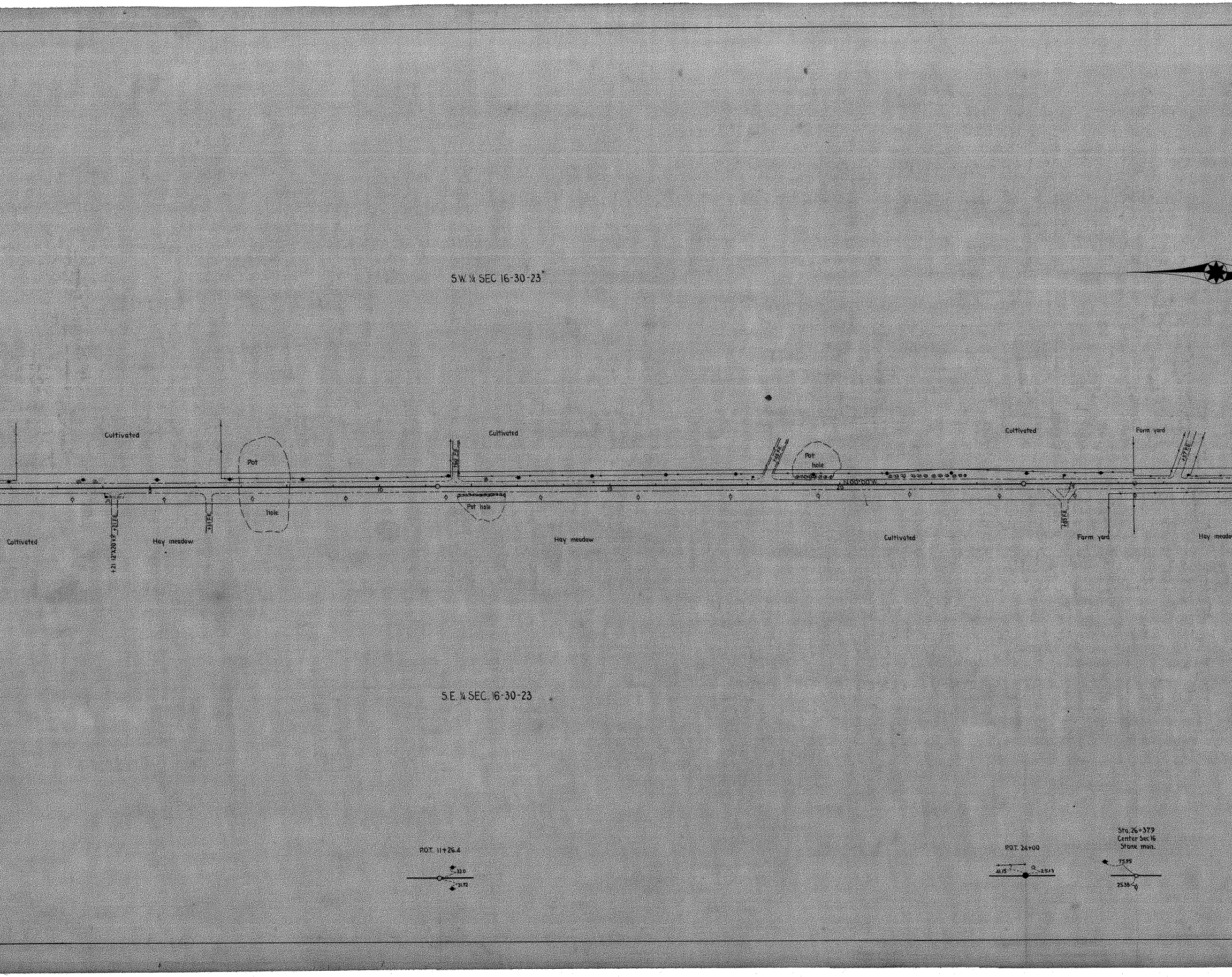
S.W. ¼ SEC 16-30-23
Cultivated
Cultivated
Pot
hole
+60 F.E.
Cultivated
+48 F.E.
Pot
hole
N 00°00' W
Cultivated
Form yard
+37 F.E.
5
10
15
20
25
Cultivated
+21 12"X20 V.P. +21 F.E.
Hay meadow
+31 F.E.
Pot hole
Hay meadow
Cultivated
+85 F.E.
Form yard
Hay meadow
S.E. ¼ SEC. 16-30-23
P.O.T. 11+26.4
32.0
31.72
P.O.T. 24+00
41.15
25.13
Sta. 26+37.9
Center Sec 16
Stone mon.
73.95
25.38

SUMMARY OF MILE ONE

STA. 0+00 TO STA. 52+80.

	DRAINS		CULVERTS					BRIDGES	SIGNS				GUARD RAIL		CURB		SURFACING	
	TYPE	Nº	C.M.	P1	P3	V.P.	C.I.P.	DESCRIPTION	MARKING	CAUTION	GUIDE	R.R.	KIND	LIN. FT.	TYPE	LIN. FT.	TYPE	SQ. YD.
			8"x 26'			12"x 20'			1								Gravel	9587
			10"x 30'															
			12"x 34'															
			12"x 42'															

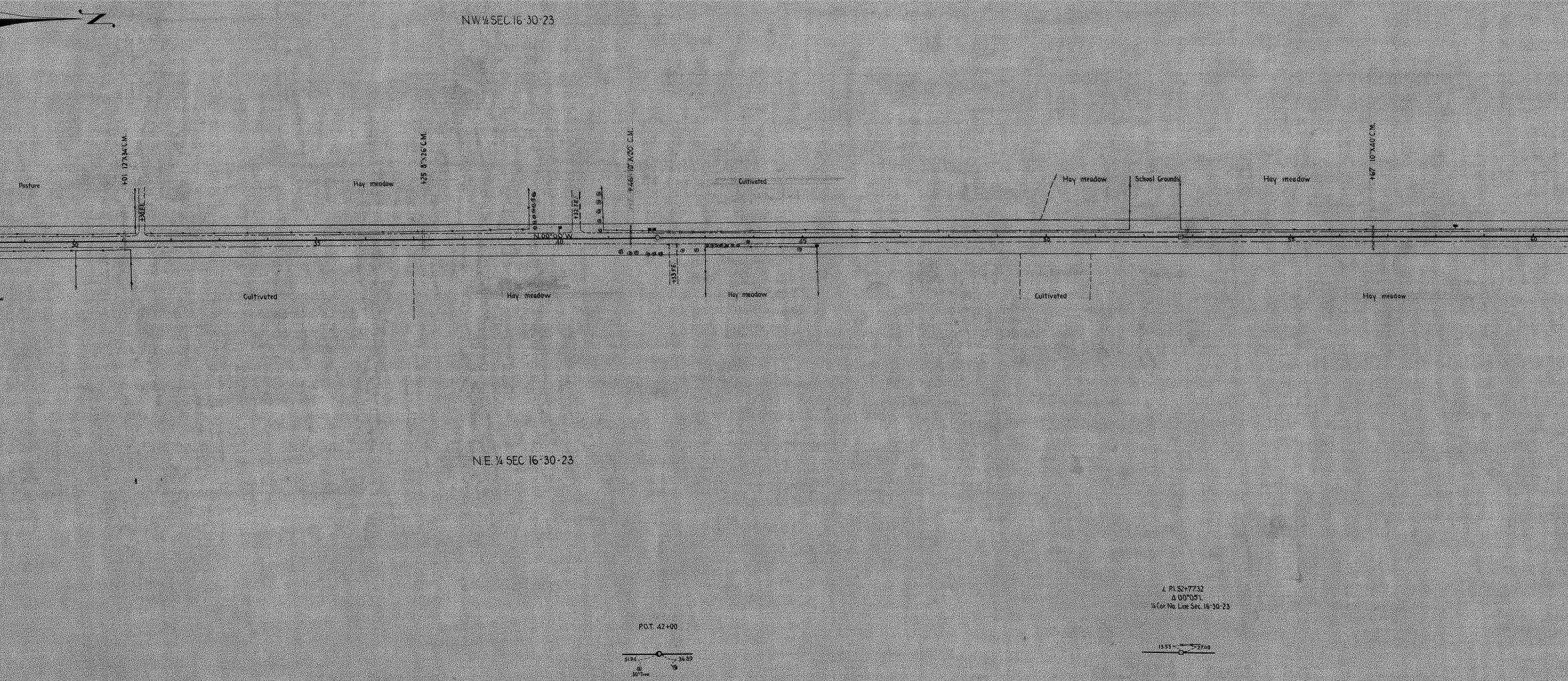
N
N.W.¼ SEC. 16-30-23
Pasture
+01 12"X34' C.M.
+36 F.E.
Hay meadow
+25 8"X26' C.M.
+46 10"X30' C.M.
+32 F.E.
N 00°00' W
Cultivated
Hay meadow
School Grounds
Hay meadow
+67 10"X40' C.M.
30
35
40
45
50
55
60
Cultivated
Hay meadow
+33 F.E.
Hay meadow
Cultivated
Hay meadow
N.E. ¼ SEC 16-30-23
P.O.T. 42+00
51.94
30" Tree
36.39
∠ P.I. 52+77.32
Δ 00°05' L
¼ Cor. No. Line Sec. 16-30-23
13.53
27.08

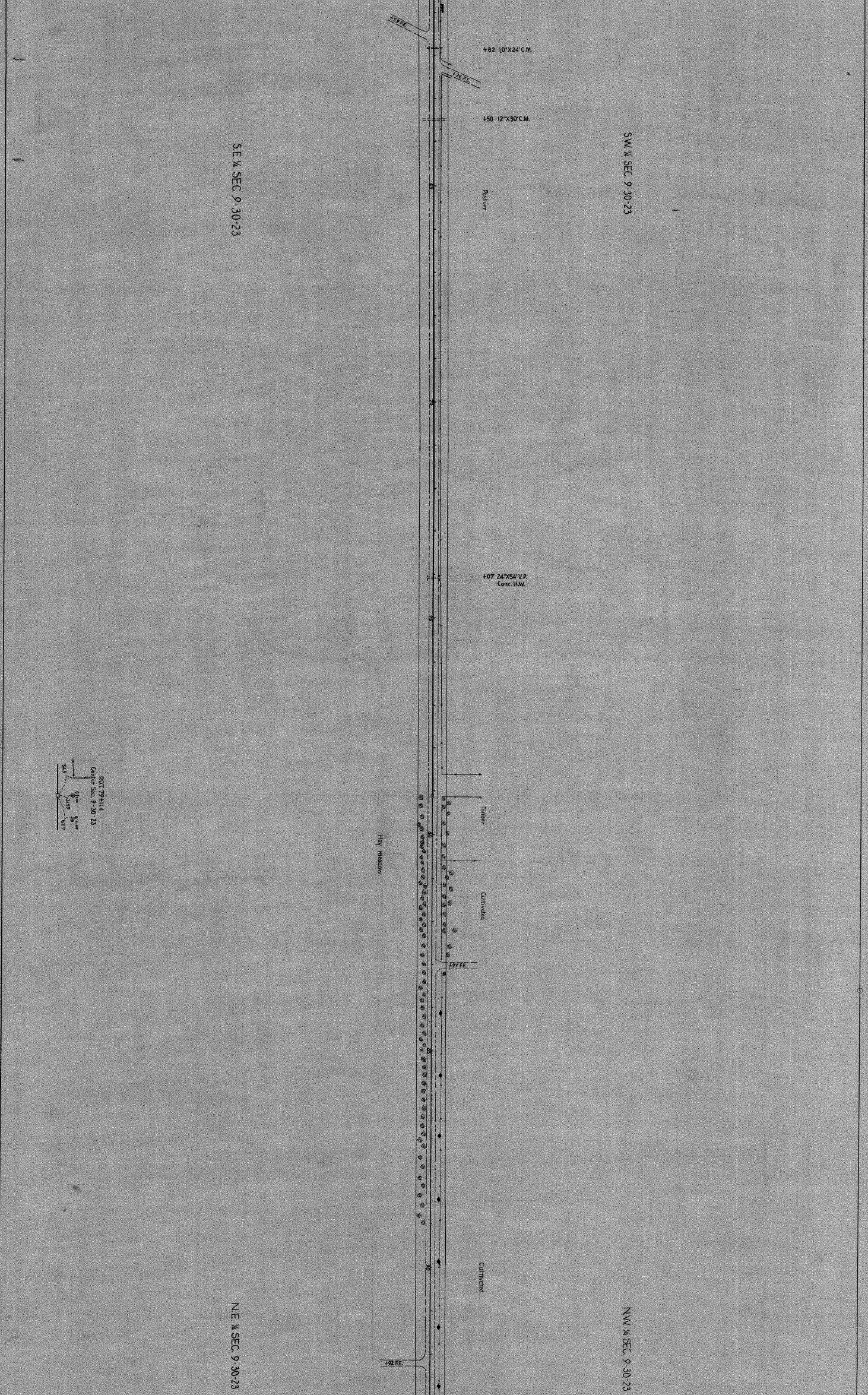
+59 F.E.
+82 10"X24" C.M.
+26 F.E.
+50 12"X30" C.M.
S.E. ¼ SEC. 9-30-23
S.W. ¼ SEC. 9-30-23
Pasture
+07 24"X54" V.P.
Conc. H.W.
POT. 79+11.4
Center Sec. 9-30-23
54.5
6" tree
6" tree
31.9
29
62.7
Hay meadow
Timber
Cultivated
+97 F.E.
Cultivated
N.E. ¼ SEC. 9-30-23
N.W. ¼ SEC. 9-30-23
+92 F.E.

SUMMARY OF MILE TWO

STA. 52+80 TO STA. 105+55.23

	DRAINS		CULVERTS					BRIDGES	SIGNS				GUARD RAIL		CURB		SURFACING	
	TYPE	Nº	C.M.	P.1	P.3	V.P.	C.I.P.	DESCRIPTION	WARNING	CAUTION	GUIDE	R.R.	KIND	LIN. FT.	TYPE	LIN. FT.	TYPE	SQ. YD.
			10×24			24×54			1								Gravel	9378
			10"×40															
			12"×30															


Timber
95
100
105
Cultivated
CO. DD.
"I"
FE

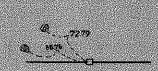POT 105+55.23
N. Line Sec. 9
Monument