KEY MAP

Scale 1" = 2640'

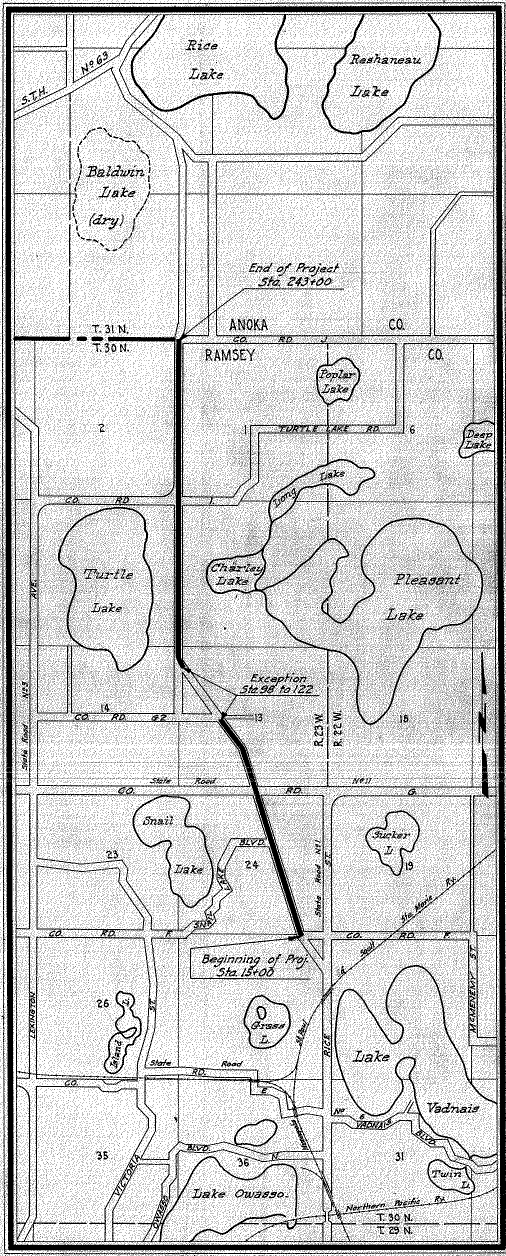
Rice Lake
Reshaneau Lake
S.T.H. No 63
Baldwin Lake (dry)
End of Project Sta. 243+00
ANOKA CO.
T. 31 N.
T. 30 N.
RAMSEY CO.
CO. RD. J
Poplar Lake
TURTLE LAKE RD.
Deep Lake
Long Lake
Charley Lake
Pleasant Lake
Turtle Lake
CO. RD. I
State Road No 23 AVE.
Exception Sta. 98 to 122
CO. RD. 62
R. 23 W.
R. 22 W.
CO. State Road RD. No 11 G
Snail Lake
Sucker L.
SNAIL LAKE BLVD.
State Road No 11 ST.
Soo Line Sault Ste Marie Ry.
CO. RD. F
Beginning of Proj. Sta. 15+00
Grass L.
Island L.
LEXINGTON
VICTORIA ST.
State Road
CO. RD. E
RICE ST.
McMENEMY ST.
Lake Vadnais
VADNAIS BLVD.
Twin L.
Lake Owasso.
OWASSO BLVD.
Northern Pacific Ry.
T. 30 N.
T. 29 N.
2
1
6
14
13
18
23
24
19
26
25
35
36
31

29-01

MICROFILMED
RAMSEY CO. ENGR.

MICROFILMED
RAMSEY CO. ENGR.

OFFICE OF
COUNTY ENGINE

RIGHT · OF · WA
OF
COUNTY PROJEC

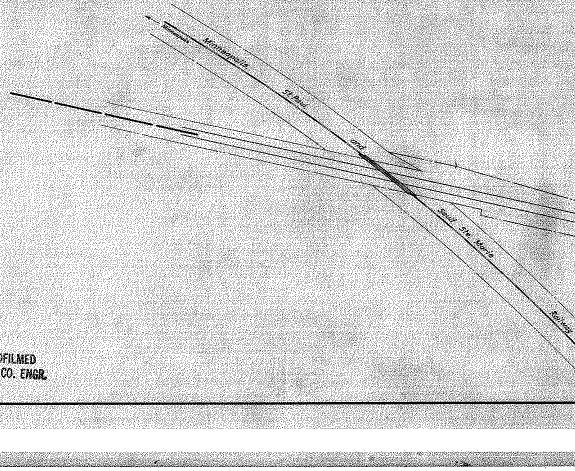
Minneapolis
St. Paul
and
Sault Ste Marie
Railway

ER

Y MAP

CT 29·01

Some R/w acquisition shown on Proj 28.018 R/w map

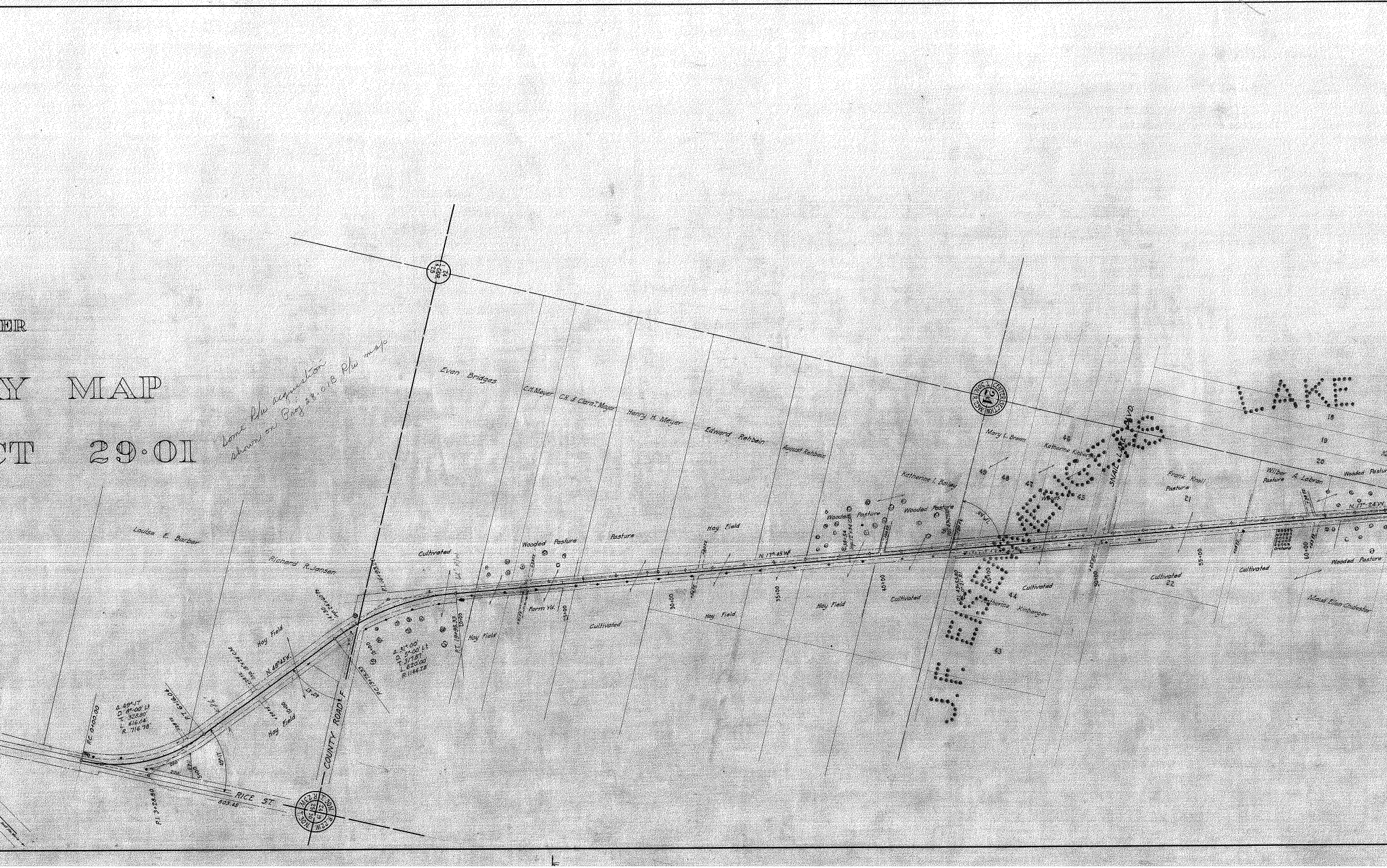
Evan Bridges
C.H. Meyer
C.H. & Clara T. Meyer
Henry H. Meyer
Edward Rehbein
August Rehbein
Louise E. Barber
Richard R. Jansen
Katherine I. Bailey
Mary L. Brown
Katherine Kinbarger
Frank Knoll
Wilbur A. Labren
Maud Ellen Chidester
Cultivated
Wooded Pasture
Pasture
Hay Field
Farm Yd.
P.C. 0+00.00
P.I. 3+28.80
P.T. 6+16.04
P.C. 13+75.33
P.I. 16+93.21
P.T. 19+90.33
P.I. 43+55.80
N 48°45' W
N 17°45' W
N 17°24' W
Δ 49°17'
D 8°00' Lt
T 328.80
L 616.04
R 716.78
Δ 31°00'
D 5°00' Lt
T 317.87
L 620.00
R 1146.28
5+00
10+00
15+00
20+00
25+00
30+00
35+00
40+00
45+00
50+00
55+00
60+00
COUNTY ROAD F
RICE ST.
603.45
SNAIL LAKE BLVD.
LAKE
J.F. EISENMENGER
43
44
45
46
47
48
49
18
19
20
21
22
24
25
T.30N. R.22W.

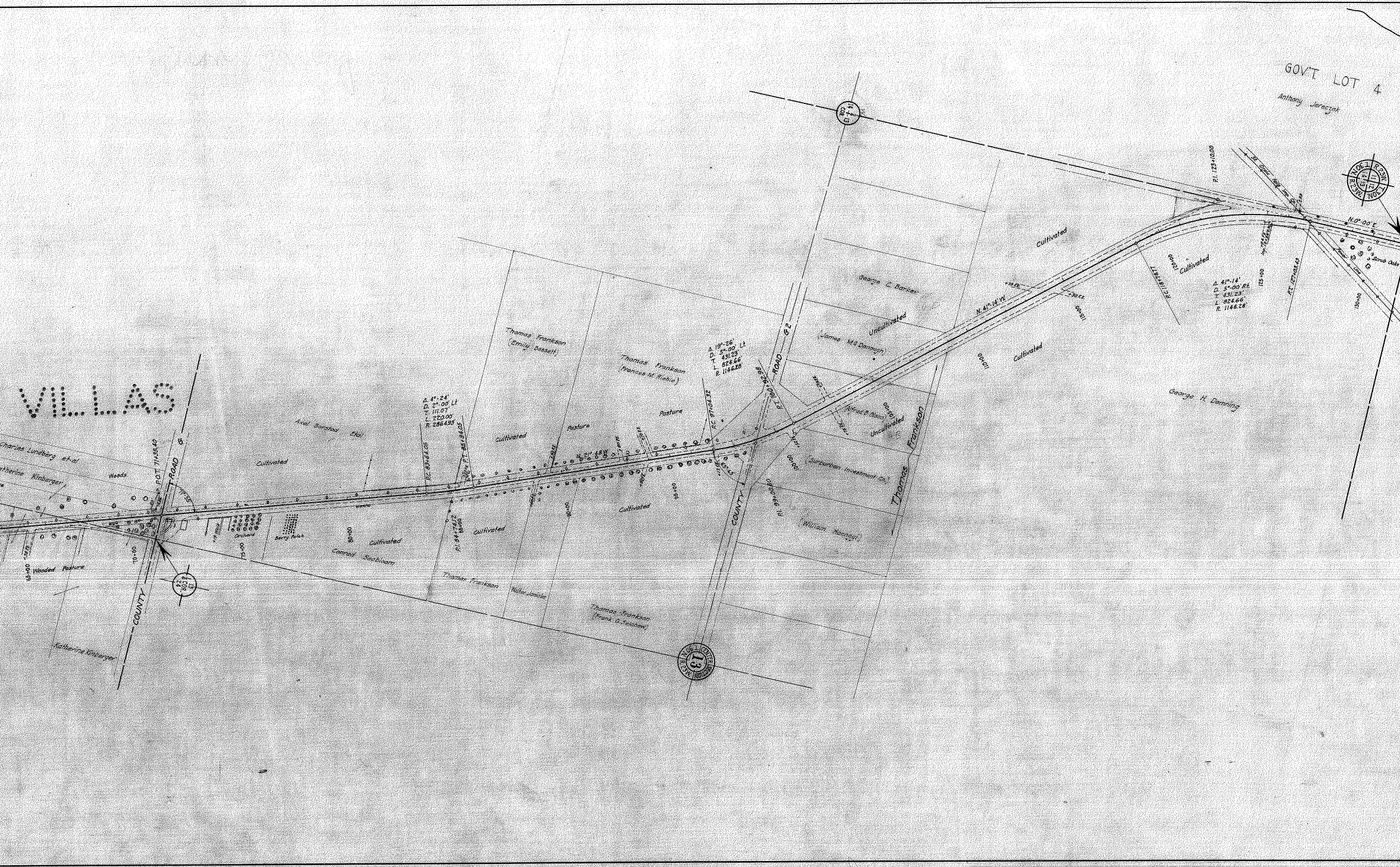
VILLAS
Charles Lundberg et al
Katherine Kinberger
Woods
Wooded Pasture
65+00
70+00
P.O.T. 71+35.40
COUNTY
ROAD G
1/4 COR. 13 24
Katherine Kinberger
Walk
Orchard
Berry Patch
75+00
Cultivated
Axel Barstad Etal
80+00
Conrad Seebloom
Δ. 4°-24'
D. 2°-00' Lt.
T. 111.07'
L. 220.00'
R. 2864.93'
P.C. 83+64.05
P.T. 85+94.05
P.I. 84+74.12
85+00
Cultivated
Thomas Frankson
Walter Janicke
Thomas Frankson (Emily Bassett)
Pasture
N. 21°-48' W.
90+00
Thomas Frankson (Frances M. Richie)
Thomas Frankson (Frank O. Selahaw)
95+00
Δ. 19°-26'
D. 5°-00' Lt.
T. 431.23'
L. 824.66'
R. 1146.28'
P.C. 97+04.32
P.T. 100+92.98
P.I. 99+00.60
COUNTY
ROAD G2
13 CENTER SECTION T.30N. R.23W.
100+00
(Suburban Investment Co.)
(William Hoenagl)
(Alfred B. Olson)
Uncultivated
105+00
Thomas Frankson
George C. Barker
(James McDonough)
Uncultivated
1/4 COR. 13 14
N. 41°-14' W.
110+00
115+00
Cultivated
P.C. 118+78.77
120+00
Cultivated
Δ. 41°-14'
D. 5°-00' Rt.
T. 431.23'
L. 824.66'
R. 1146.28'
125+00
P.T. 127+03.43
P.I. 123+10.00
George H. Domning
GOV'T LOT 4
Anthony Jereczak
T.30N. R.23W. 11 12 14 13
N. 0°-00' E.
Scrub Oaks
Power Line
130+00

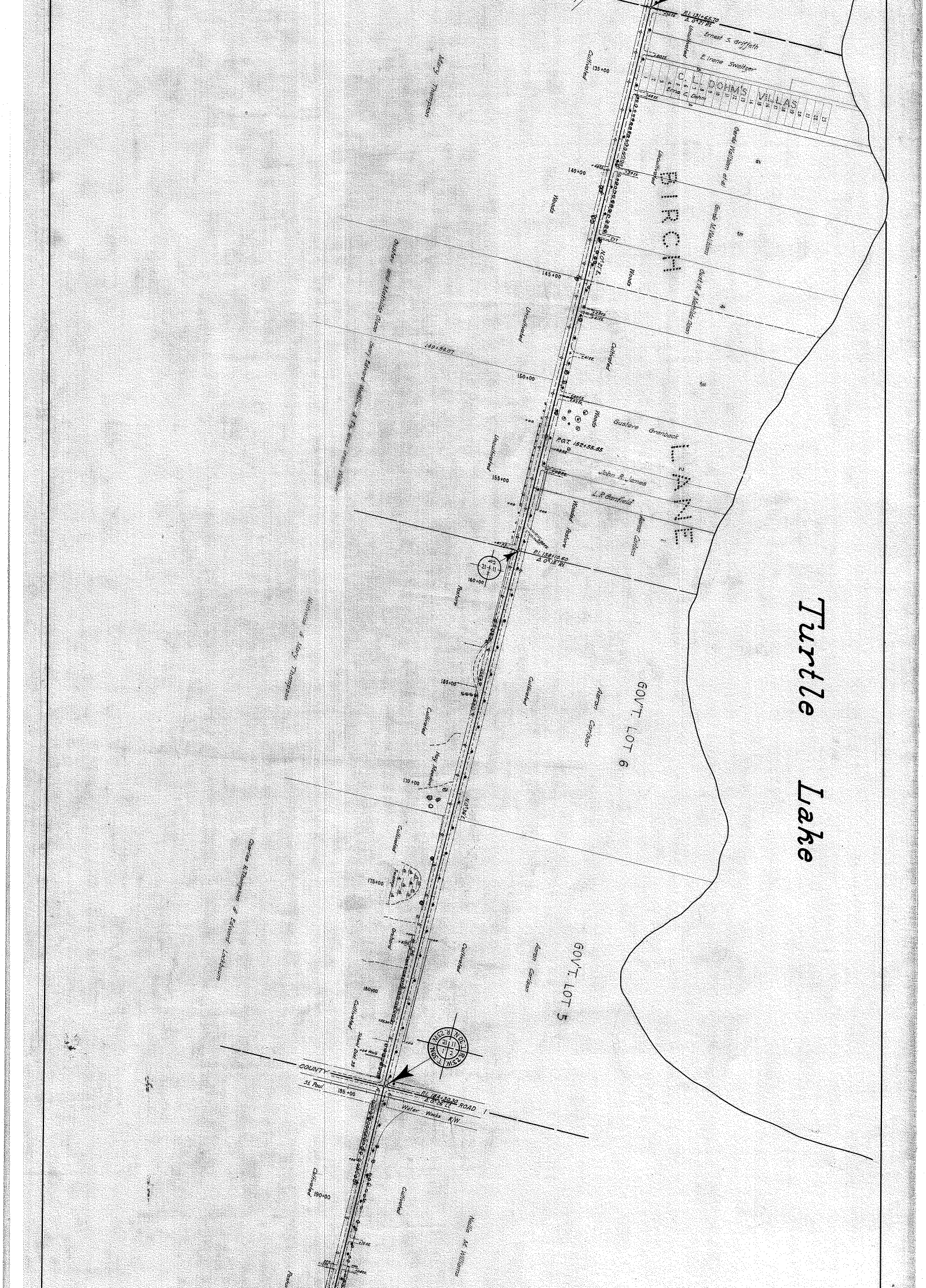
Turtle Lake
GOV'T LOT 6
GOV'T LOT 5
BIRCH LANE
C. L. DOHM'S VILLAS
Ernest S. Griffeth
E. Irene Sweitzer
Erma C. Dohm
Gerda Walliam et al
Gerda M. Walliam
Gust. H. & Mathilda Olson
Gustave Granbeck
John R. James
L.R. Banfield
Aaron Carlson
Mary Thompson
Gustav and Mathilda Olson
Nicholas & Mary Thompson
Charles N. Thompson & Edward Lockeum
Nellie M. Williams
COUNTY ROAD
St Paul Water Works R/W
P.I. 131+66.70 Δ 0°21' Rt
P.I. 158+10.60 Δ 0°15' Rt
P.I. 184+30.30 Δ 0°26' Lt
P.O.T. 152+55.85
149+54.07
135+00
140+00
145+00
150+00
155+00
160+00
165+00
170+00
175+00
180+00
185+00
190+00
Cultivated
Uncultivated
Woods
Pasture
Wooded Pasture
Hay Meadow
Orchard
Swamp
School Dist. 38

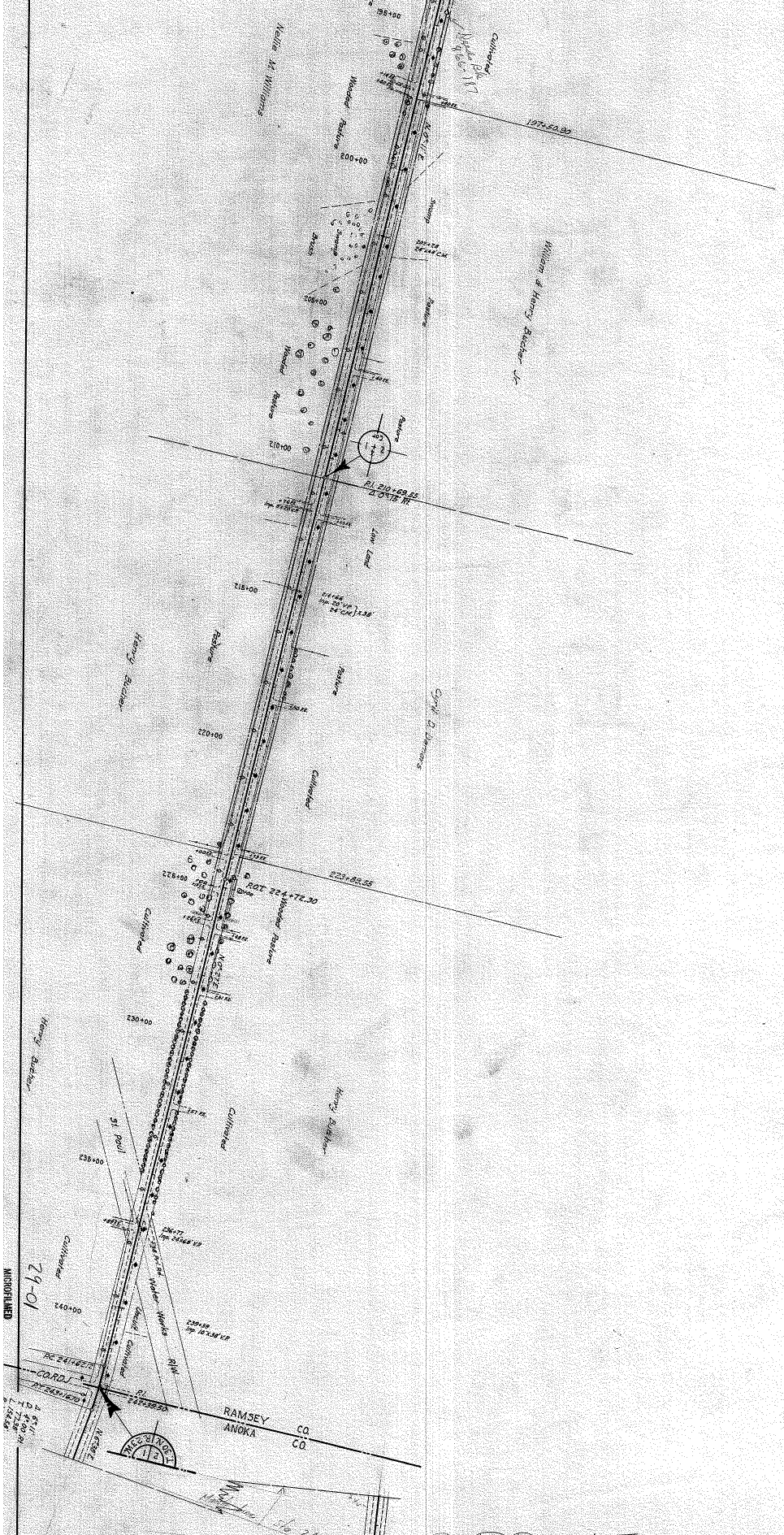
195+00
Nellie M. Williams
Cultivated
Wooded Pasture
197+50.90
N 0°11' E
200+00
Swamp
Brush
205+28
24"x48" C.M.
William & Henry Bucher Jr.
205+00
Pasture
Wooded Pasture
210+00
Pasture
P.I. 210+69.55
Δ 0°15' Rt.
Low Land
215+00
214+66
Inp. 20" V.P.
24" C.M.} 1.38'
Henry Bucher
Pasture
Pasture
Cyril C. Damars
220+00
Cultivated
223+88.55
225+00
P.O.T. 224+72.30
Wooded Pasture
Cultivated
N 0°26' E
230+00
Henry Bucher
Cultivated
Henry Bucher
St. Paul
235+00
236+77
Inp. 24"x48" V.P.
St. Paul Water Works R/W
Cultivated
240+00
Uncult.
Cultivated
239+59
Inp. 10"x38" V.P.
P.C. 241+62.12
CO. RD. 5
P.T. 243+16.70
P.I. 242+39.50
N 6°38' E
RAMSEY CO.
ANOKA CO.
Sec. 1 T. 30 N. R. 23 W.
Δ 6°11'
D 4°00' Rt.
T 77.38'
L 154.58'
Sta. 245+00

29-01

PRINT TO HERE ONLY

MICROFILMED