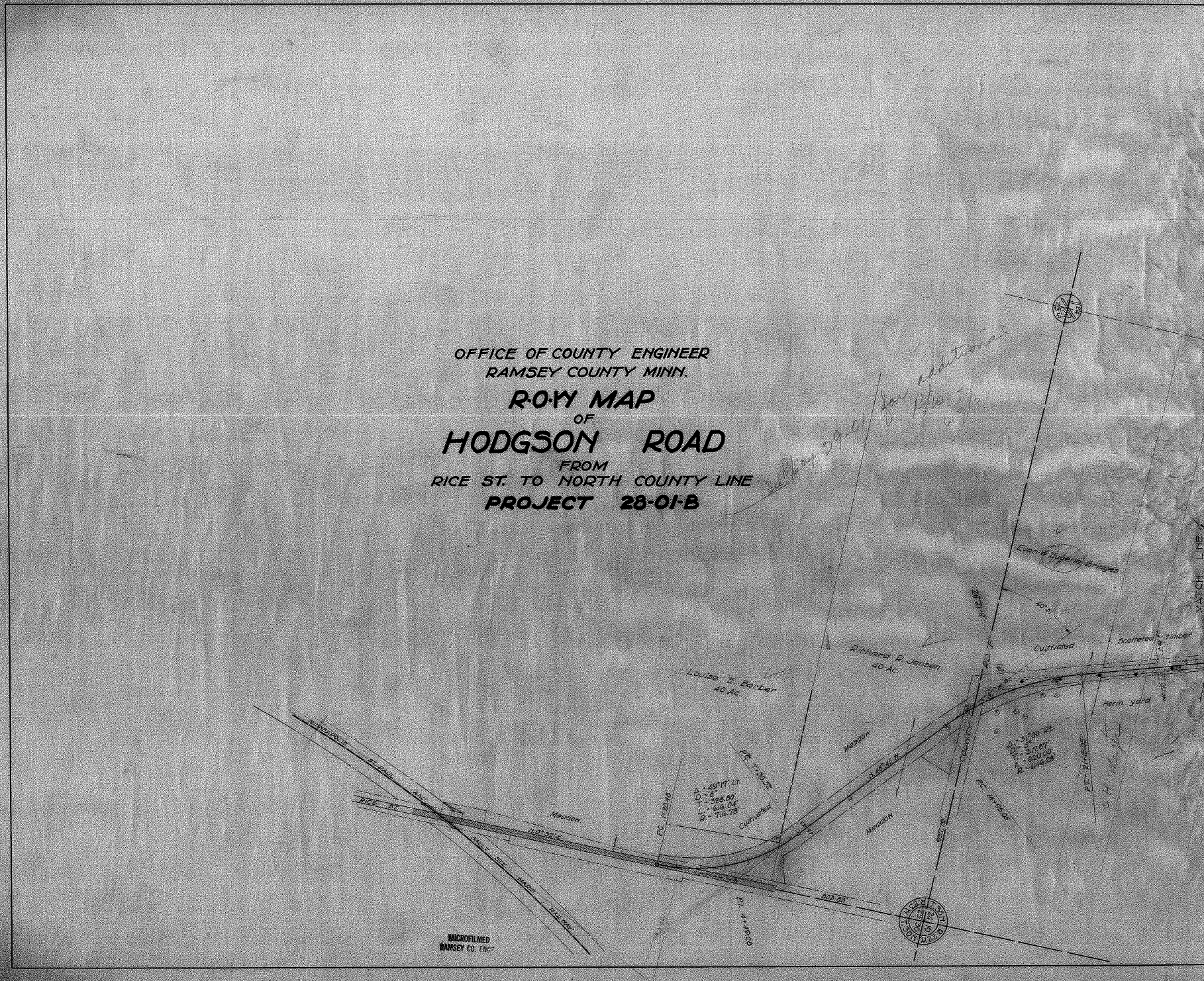

MINNEAPOLIS ST. PAUL AND SAULT STE. MARIE RAILWAY
RICE ST.
N 0° 36' E
Meadow
PC 1+20.46
PT 7+36.32
PI 4+19.28
Δ = 49°17' Lt.
D = 8°
T = 328.80'
L = 616.04'
R = 716.78'
Cultivated
Louise E. Barber
40 Ac.
803.83
N 48°45' E
Meadow
Meadow
Richard R. Jansen
40 Ac.
COUNTY RD. F
833.79
1812.92
PC 14+05.06
Δ = 31°00' Rt.
D = 5°
T = 317.67
L = 620.00
R = 1146.28
PT 21+15.05
Cultivated
Scattered timber
Farm yard
Evan & Eugene Bridges
40 Ac.
T. 30 N. R. 22 W. 24 19 25 30
MATCH LINE

OFFICE OF COUNTY ENGINEER
RAMSEY COUNTY MINN.

R-O-W MAP
OF
# HODGSON ROAD
FROM
RICE ST. TO NORTH COUNTY LINE
PROJECT 28-01-B

See ... May 29, 01 for additional R/W

C. H. Major

MICROFILMED
RAMSEY CO. ENG.


MATCH LINE
Charles H. and Laura T. Meyer
Cultivated
Meadow
Pasture
Woods
Farm yard
POT 44+50.35
PI 44+79.49
Δ 0°21' 21"
24
SNAIL LAKE BLVD
HENNINGERS
LAKE VILLAS
Kathleen
COUNTY RD G
POT 72+56.53


Thomas Frankson
THOMAS FRANKSON
(Frank G. Seichow) 5.13 Acres
(James Riehle) 5.42 Acres
COUNTY RD. 62
13
3 (William Haskell)
4
(Alfred B. Olson)
5
(James McDonough) 6
George C. Barker 7
George H. Dorning 14.35 Ac.
Cultivated
PI 184+32.50
EQUATION
PT. 128+29.95 = 121+31.23
St. Croix Falls Imp. Co. Power Line
PI 125+34.60
T. 30 N. R. 23 W.
12 13 11 14
C. L. DOHM'S VILLAS
B I R C H
Timber
RE-A
4 Prints

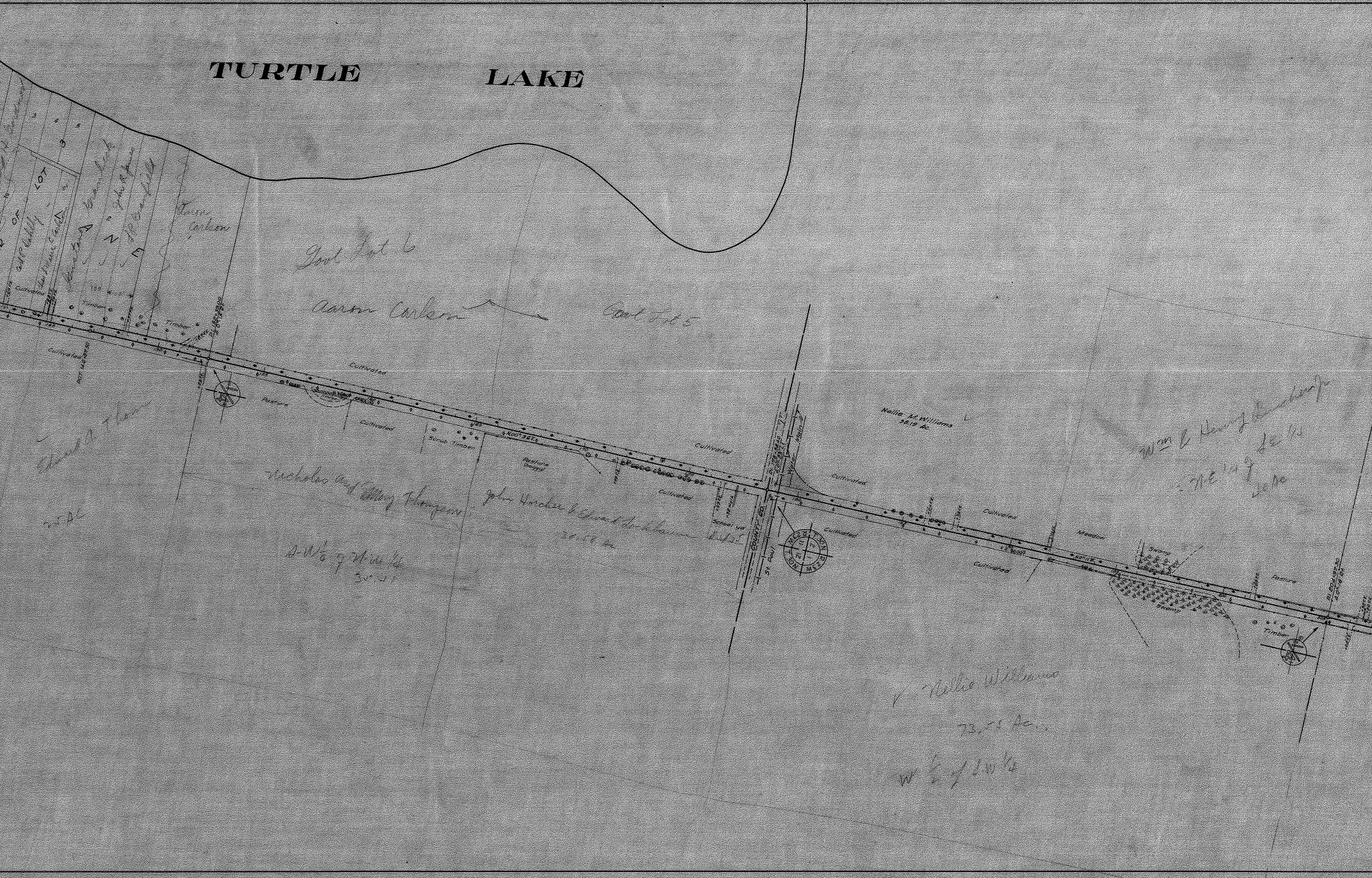
TURTLE LAKE
LOT
OF
Timber
Cultivated
Pasture
Scrub Timber
Pasture Gravel
School yd
COUNTY RD
St Paul
Water Main
T 30 N
R 22 W
2
1
11
12
Nellie M. Williams
58.19 Ac.
Meadow
Swamp
Timber
Pasture
Govt Lot 6
Aaron Carlson
Govt Lot 5
Nicholas and Mary Thompson
John Hacker & Edward
30.58 Ac
Nellie Williams
73.55 Ac.
W ½ of SW ¼
Wm & Henry
NE ¼ of
40 Ac

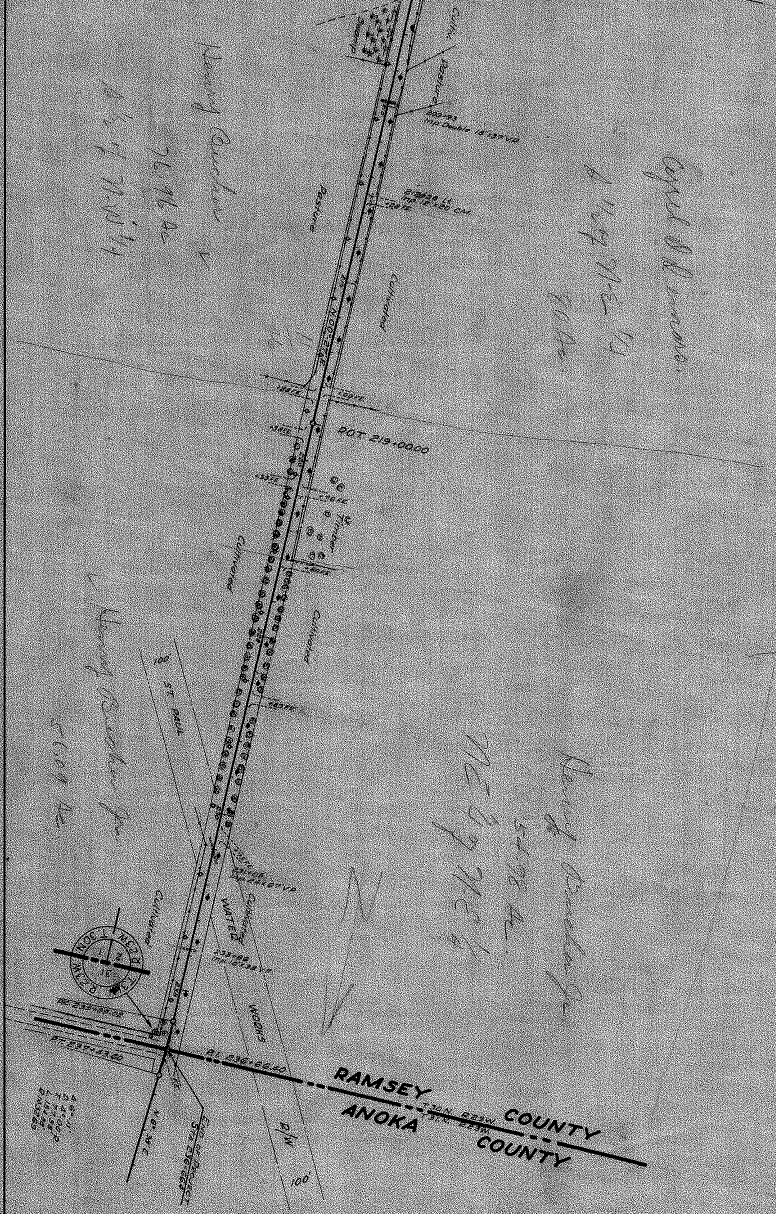
P.O.T. 219+00.00
Cultivated
Pasture
Timber
100'
ST. PAUL
WATER
WOODS
R/W
100'
P.I. 236+66.40
P.T. 235+43.60
RAMSEY COUNTY
ANOKA COUNTY
T.30N. R.23W.
T.31N. R.23W.
T.30N. R.23W.
31
END OF PROJECT

28-018

MICROFILMED
RAMSEY CO. ENGR.