
P.O.T. 0+00
P.O.T. 5+14.20
P.I. 13+13.90
Δ 26°33'L.
P.I. 13+23.95
Δ 26°33'R.
5+00
10+00
15+00
S.W.1/4 SEC. 17-29-23
N.W.1/4 SEC. 17-29-23

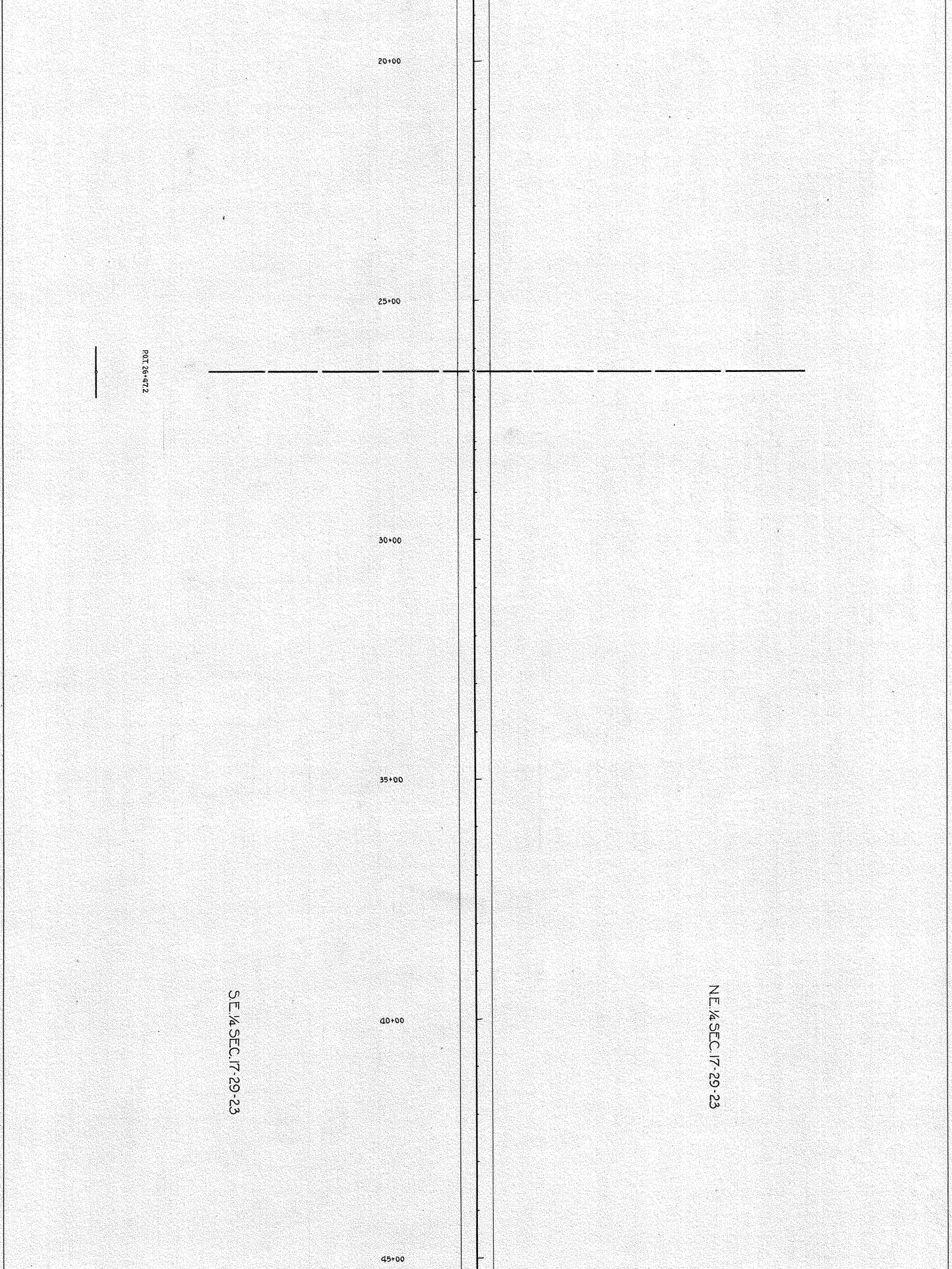
20+00
25+00
POT 26+47.2
30+00
35+00
40+00
45+00
S.E.¼ SEC.17-29-23
N.E.¼ SEC.17-29-23

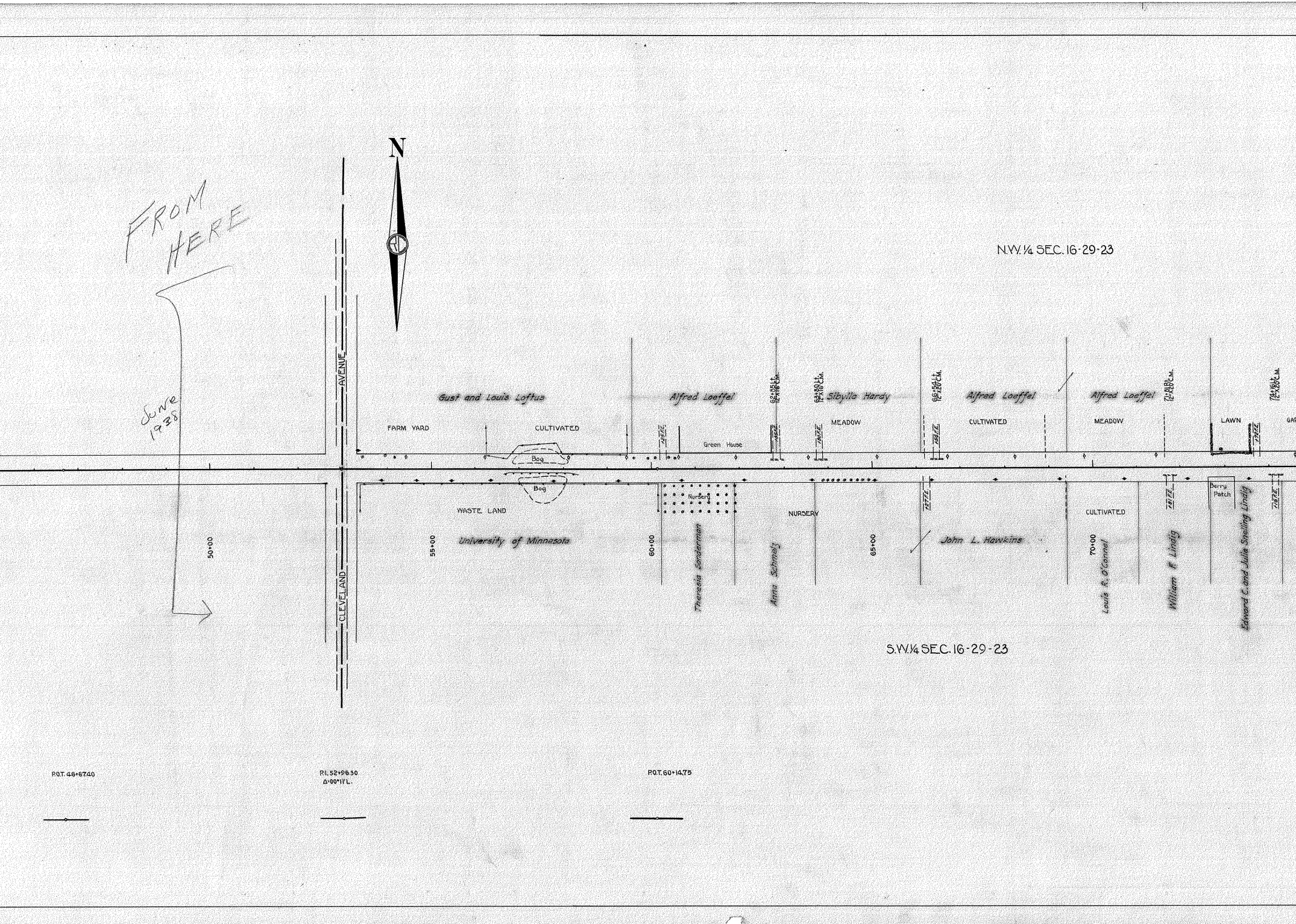
FROM HERE
June 1938
N
N.W. 1/4 SEC. 16-29-23
S.W. 1/4 SEC. 16-29-23
CLEVELAND
AVENUE
Gust and Louis Loftus
FARM YARD
CULTIVATED
Bog
Bog
WASTE LAND
University of Minnesota
Alfred Loeffel
125 F.E.
Green House
Nursery
Theresia Sonderman
62+85 Lt. 12"x16" C.M.
156 F.E.
Anna Schmelz
NURSERY
63+80 Lt. 12"x16" C.M.
180 F.E.
Sibylla Hardy
MEADOW
66+54 Lt. 12"x20" C.M.
154 F.E.
127 F.E.
John L. Hawkins
Alfred Loeffel
CULTIVATED
Alfred Loeffel
MEADOW
CULTIVATED
Louis R. O'Connel
71+81 Rt. 12"x20" C.M.
161 F.E.
William F. Lindig
LAWN
Berry Patch
170 F.E.
Edward C. and Julia Snelling Lindig
74+16 Lt. 12"x20" C.M.
116 F.E.
GAR
50+00
55+00
60+00
65+00
70+00
P.O.T. 46+67.40
P.I. 52+96.30 Δ-00°11' L.
P.O.T. 60+14.75

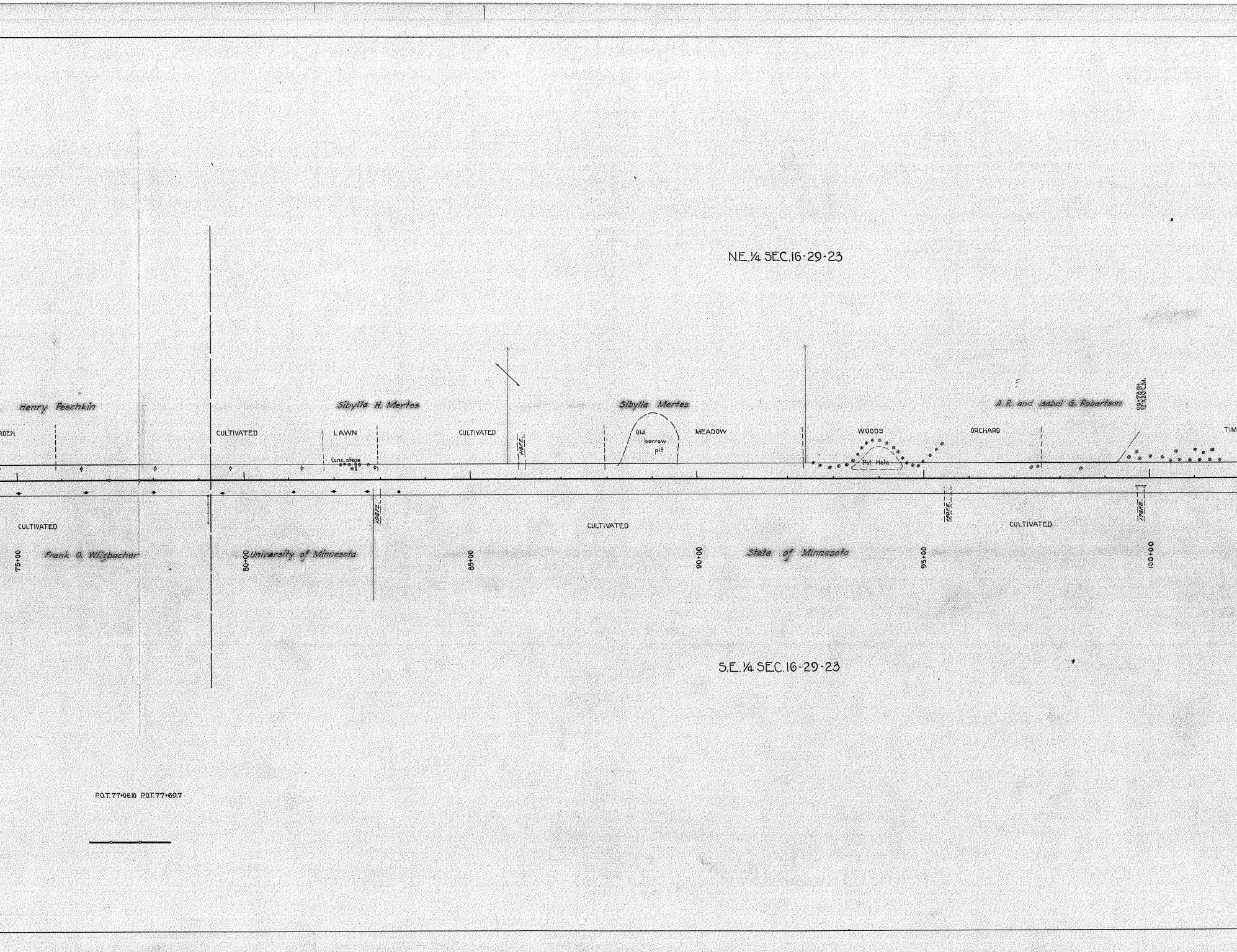
N.E.¼ SEC.16-29-23
Henry Peschkin
Sibylla H. Mertes
Sibylla Mertes
A. R. and Isabel G. Robertson
99+78 Rt.
12"X20 C.M.
DEN
CULTIVATED
LAWN
Conc. steps
CULTIVATED
Old borrow pit
MEADOW
WOODS
Pot Hole
ORCHARD
TIM
118F.E.
190F.E.
150F.E.
178F.E.
CULTIVATED
CULTIVATED
CULTIVATED
75+00
Frank O. Wilzbacher
80+00
University of Minnesota
85+00
90+00
State of Minnesota
95+00
100+00
S.E.¼ SEC.16-29-23
P.O.T. 77+06.10 P.O.T. 77+69.7

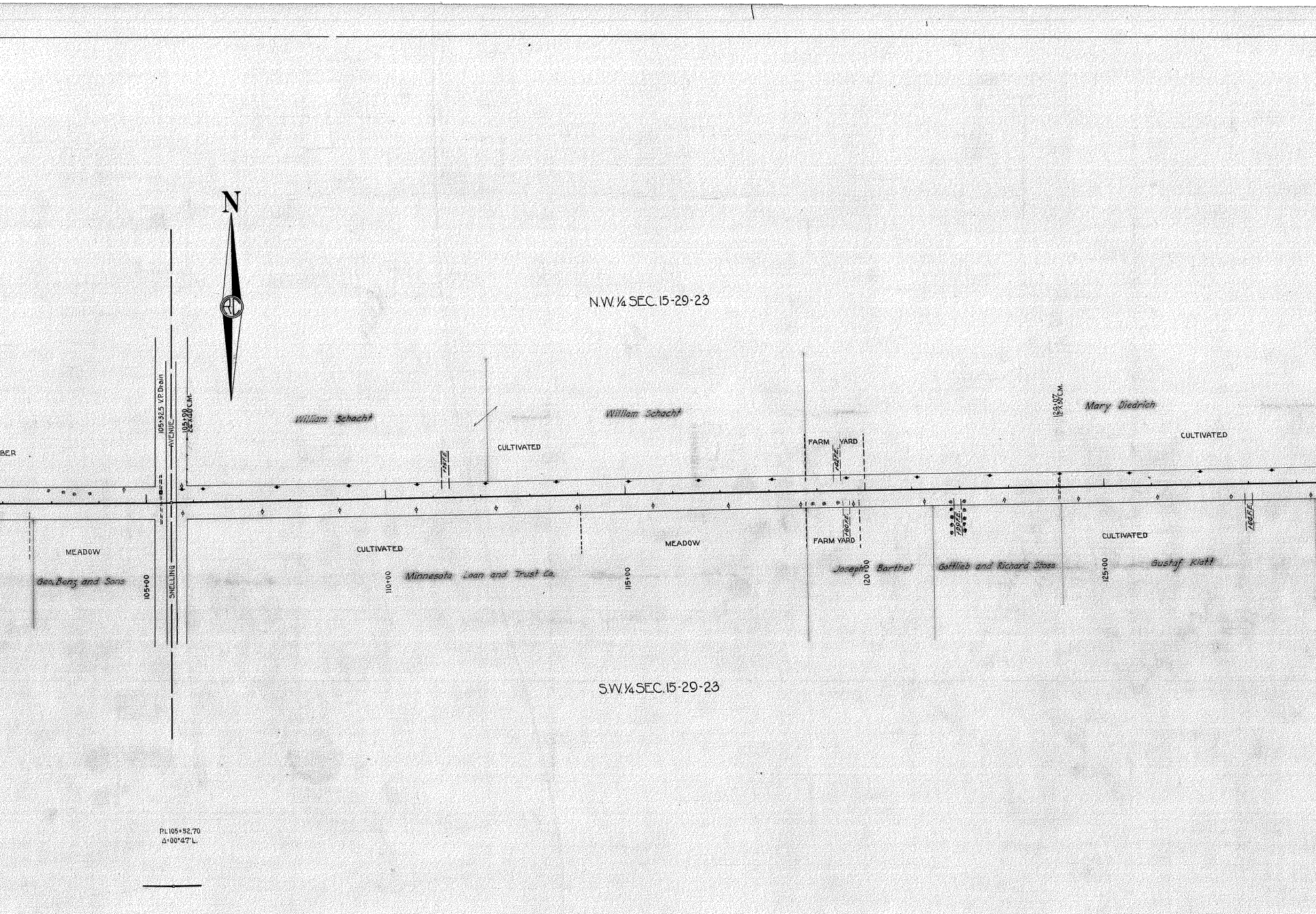
N
N.W. ¼ SEC. 15-29-23
BER
105+32.5 V.P. Drain
AVENUE
SNELLING
105+20
24"X40"C.M.
William Schacht
135F.E.
CULTIVATED
William Schacht
FARM YARD
142F.E.
124+07
12"X30"C.M.
Mary Diedrich
CULTIVATED
MEADOW
Geo. Benz and Sons
105+00
CULTIVATED
110+00
Minnesota Loan and Trust Co.
115+00
MEADOW
FARM YARD
160F.E.
Joseph Barthel
120+00
199F.E.
Gottlieb and Richard Stoss
CULTIVATED
125+00
Gustaf Klatt
104F.E.
S.W. ¼ SEC. 15-29-23
P.I. 105+52.70
Δ 00°47' L.

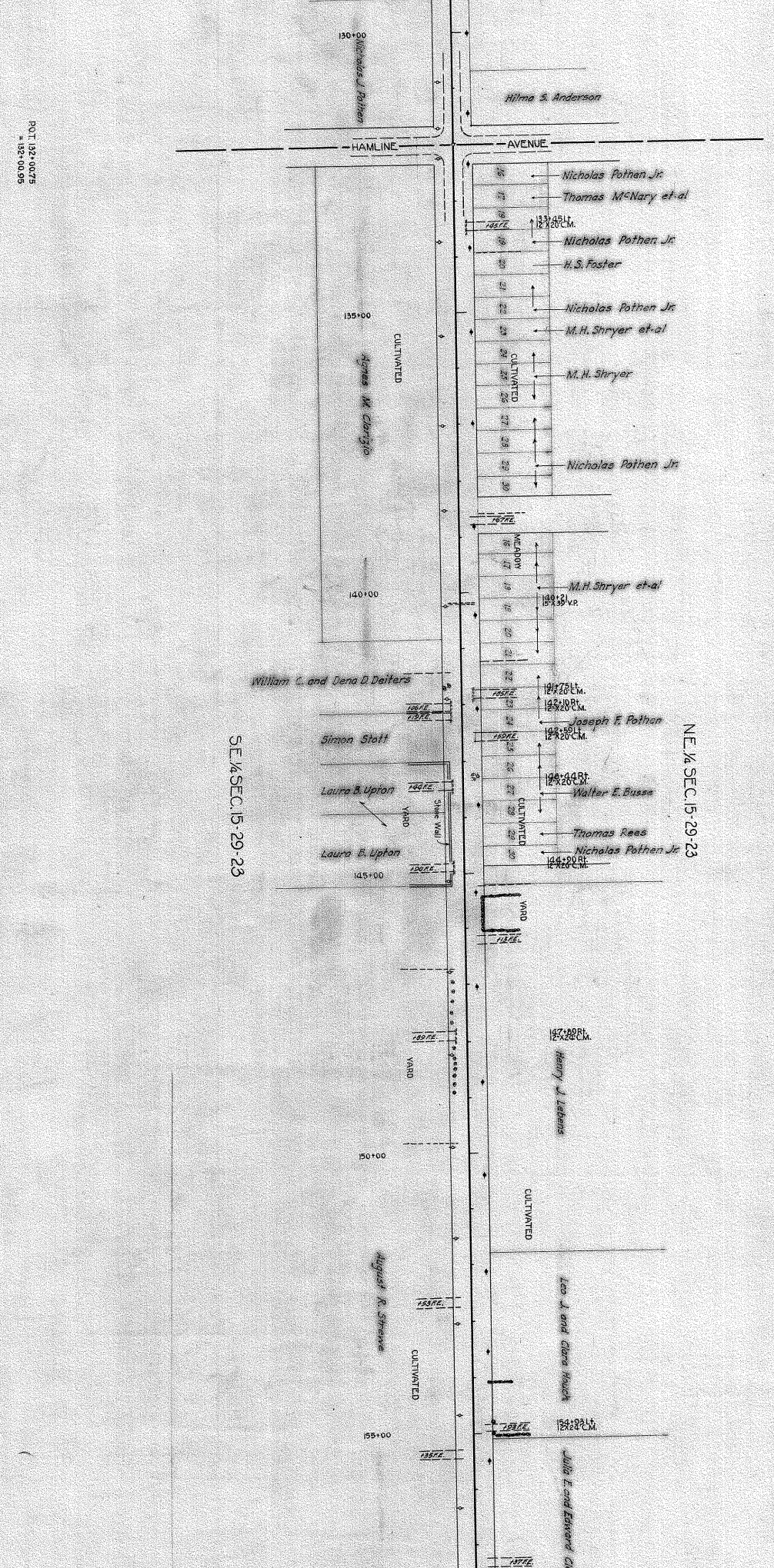
P.O.T. 132+00.75
= 132+00.95
130+00
Nicholas J. Pothen
Hilma S. Anderson
HAMLINE
AVENUE
16
17
18
19
20
21
22
23
24
25
26
27
28
29
30
Nicholas Pothen Jr.
Thomas McNary et-al
133+45 Lt.
12"X20" C.M.
+45 F.E.
Nicholas Pothen Jr.
H.S. Foster
Nicholas Pothen Jr.
M.H. Shryer et-al
M.H. Shryer
Nicholas Pothen Jr.
CULTIVATED
135+00
CULTIVATED
Agnes M. Clargin
+67 F.E.
MEADOW
16
17
18
19
20
21
22
23
24
25
26
27
28
29
30
M.H. Shryer et-al
140+21
15"X35' V.P.
140+00
William C. and Dena D. Deiters
141+75 Lt.
12"X20" C.M.
+85 F.E.
142+10 Rt.
12"X20" C.M.
+06 F.E.
+19 F.E.
Joseph F. Pothen
142+59 Lt.
12"X20" C.M.
+59 F.E.
Simon Stott
144+44 Rt.
12"X20" C.M.
Walter E. Busse
Laura B. Upton
+00 F.E.
YARD
Stone Wall
CULTIVATED
Thomas Rees
Nicholas Pothen Jr.
144+90 Rt.
12"X20" C.M.
Laura B. Upton
+00 F.E.
145+00
S.E.¼ SEC.15-29-23
N.E.¼ SEC.15-29-23
YARD
+13 F.E.
147+89 Rt.
12"X24" C.M.
+89 F.E.
YARD
Henry J. Lebens
150+00
CULTIVATED
Leo J. and Clara Houck
August R. Streve
+53 F.E.
CULTIVATED
154+93 Lt.
12"X24" C.M.
+93 F.E.
155+00
+35 F.E.
Julia E. and Edward
+37 F.E.

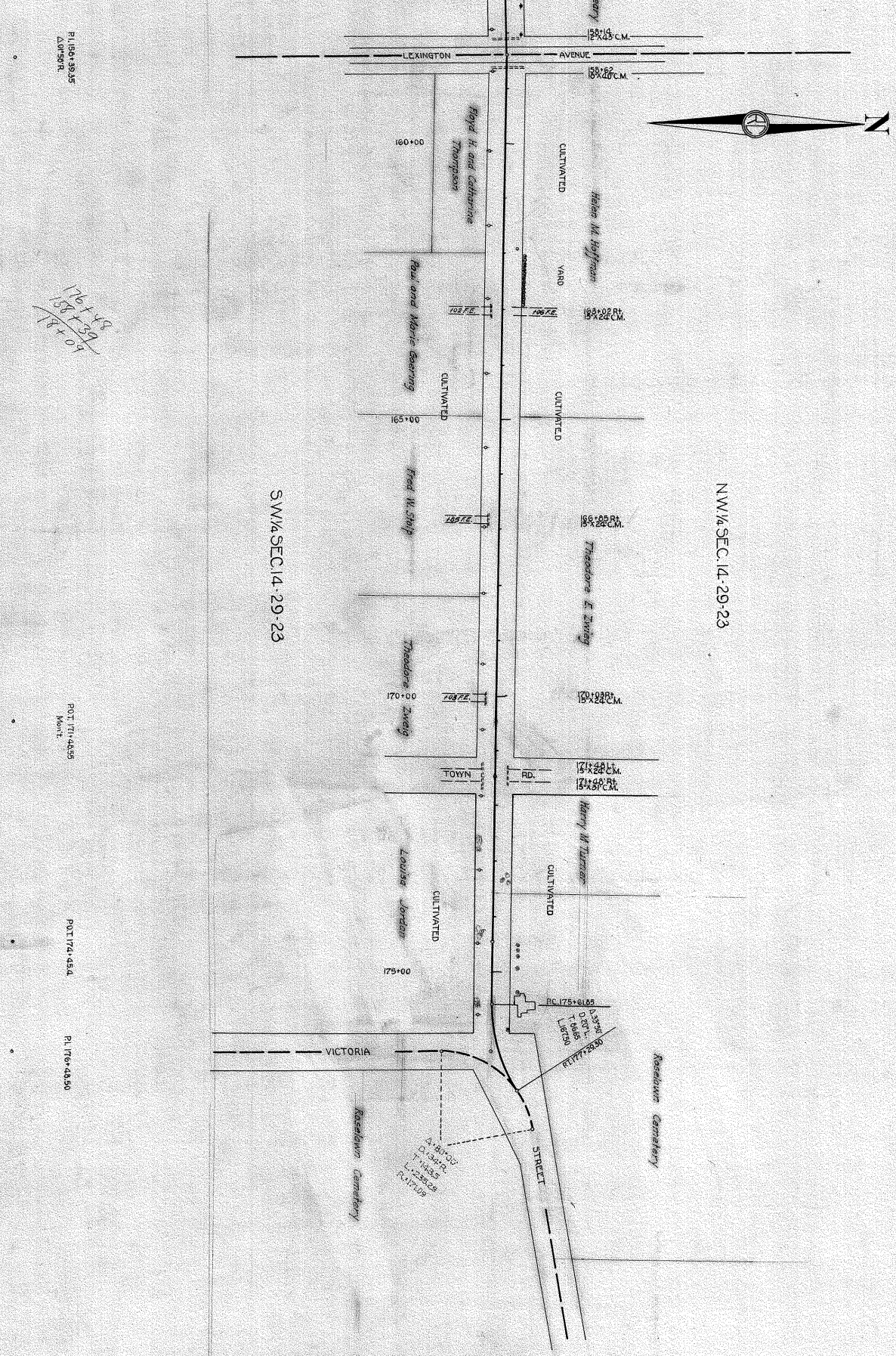
P.I. 156+39.35
Δ 01°50' R.
176+48
158+39
18+09
P.O.T. 171+48.55
Mon't.
P.O.T. 174+45.4
P.I. 176+48.50
158+14
12"X43' C.M.
LEXINGTON
AVENUE
158+62
18"X40' C.M.
N
160+00
Floyd H. and Catharine Thompson
CULTIVATED
Helen M. Hoffman
YARD
Paul and Marie Goering
102 F.E.
106 F.E.
163+02 Rt.
15"X24' C.M.
CULTIVATED
165+00
CULTIVATED
Fred W. Stip
105 F.E.
166+85 Rt.
15"X24' C.M.
S.W.¼ SEC. 14-29-23
N.W.¼ SEC. 14-29-23
Theodore E. Zwieg
Theodore Zweig
170+00
108 F.E.
170+03 Rt.
15"X24' C.M.
TOWN
RD.
171+48 Lt.
15"X24' C.M.
171+48 Rt.
15"X31' C.M.
Harry M. Turner
CULTIVATED
Louisa Jordan
CULTIVATED
175+00
P.C. 175+61.85
Δ 33°50'
D. 20° L.
T. 86.65
L. 167.50
P.T. 177+29.30
VICTORIA
Δ 80°00'
D. 34° R.
T. 143.5
L. 235.28
R. 171.09
STREET
Roselawn Cemetery
Roselawn Cemetery

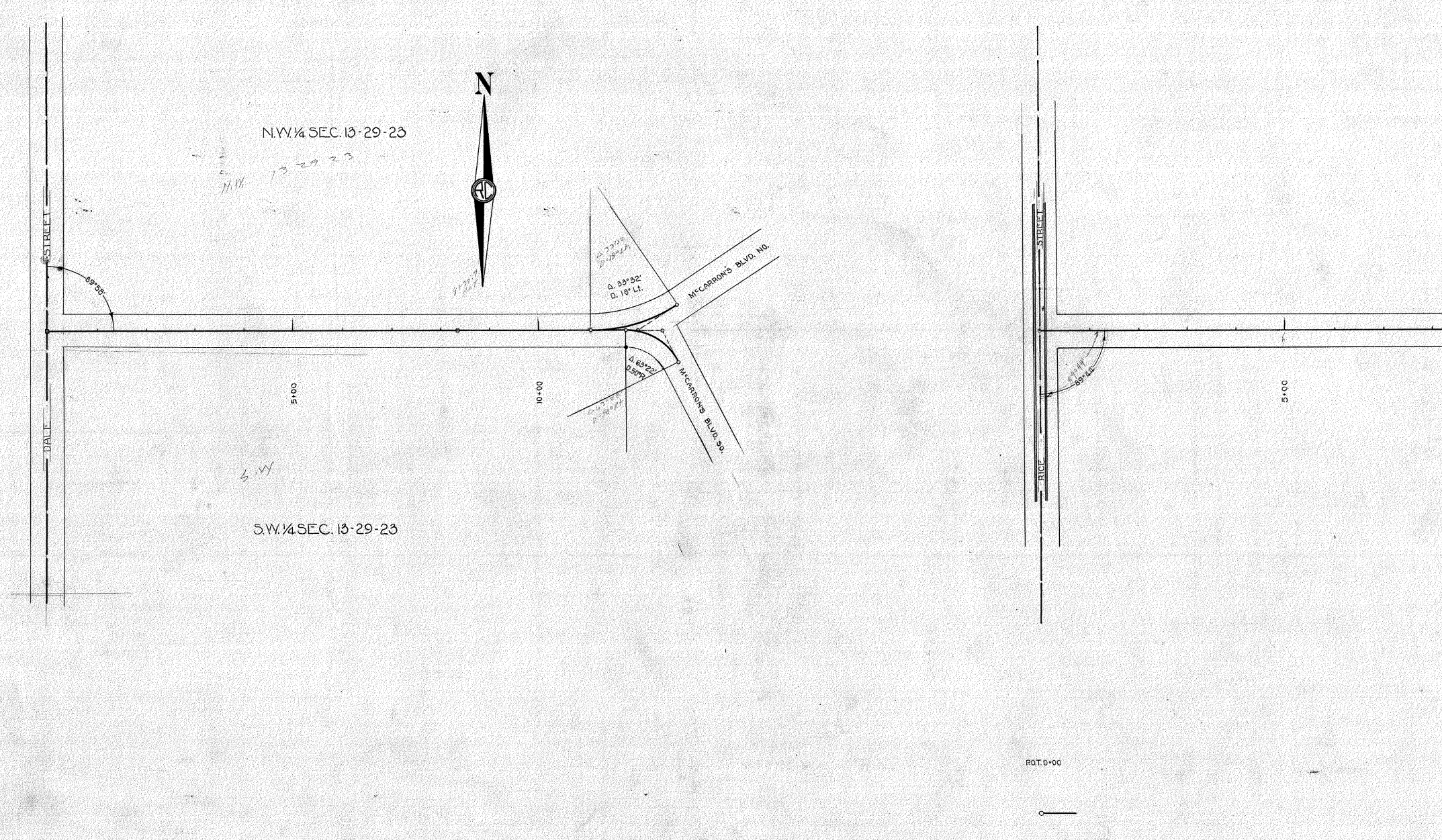
DALE STREET
N.W.¼ SEC. 13-29-23
N.W. 13-29-23
S.W.¼ SEC. 13-29-23
S.W.
N
89°58'
5+00
10+00
Δ. 33°32'
D. 18° Lt.
Δ. 63°22'
D. 50° R.
McCARRON'S BLVD. NO.
McCARRON'S BLVD. SO.
RICE STREET
89°44'
89°44'
5+00
POT. 0+00

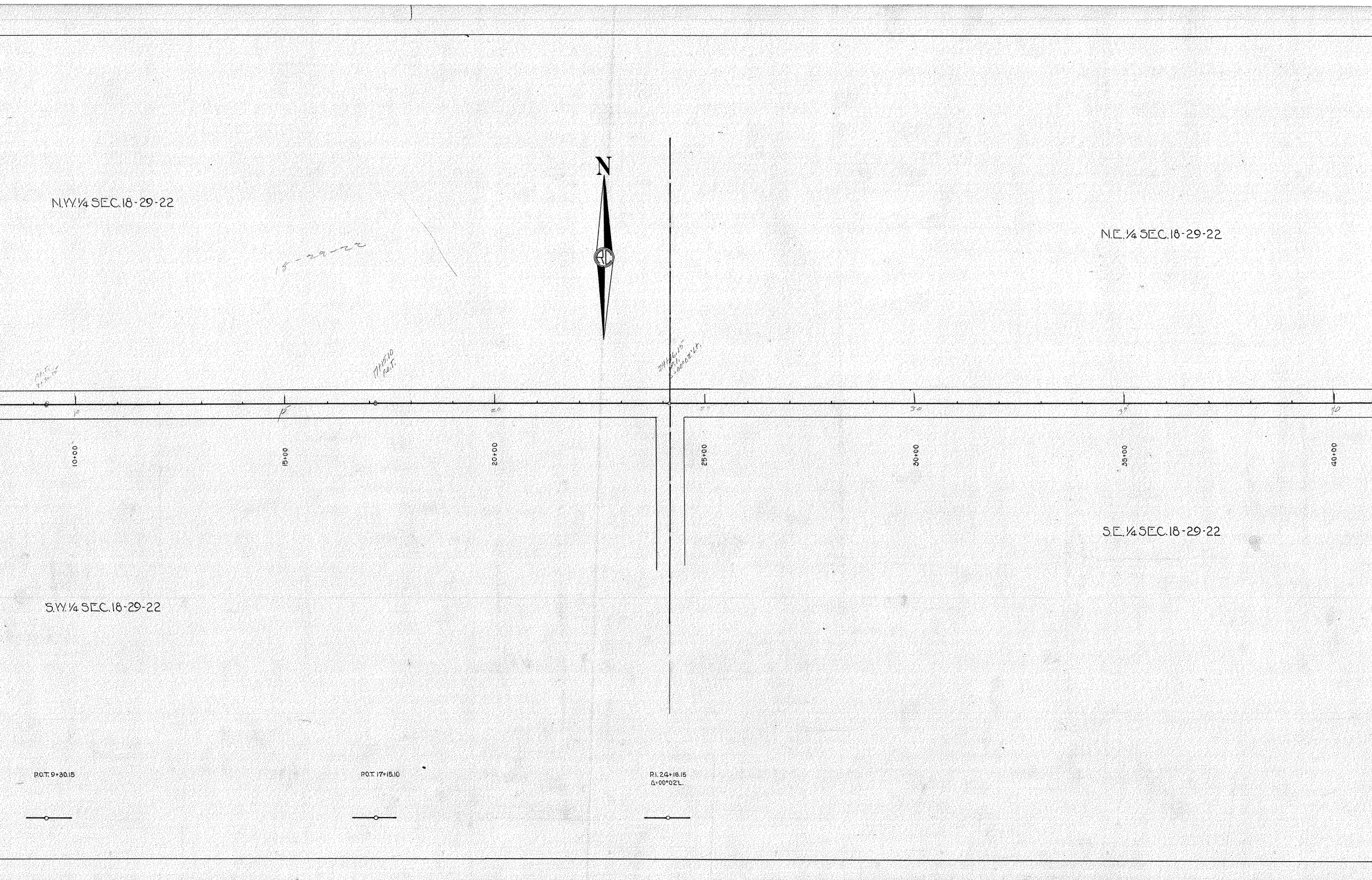
N.W. 1/4 SEC. 18-29-22
18-29-22
N
N.E. 1/4 SEC. 18-29-22
P.O.T. 9+30.15
17+15.10 P.O.T.
24+16.15 P.I. Δ=00°02' Lt.
10
15
20
25
30
35
40
10+00
15+00
20+00
25+00
30+00
35+00
40+00
S.E. 1/4 SEC. 18-29-22
S.W. 1/4 SEC. 18-29-22
P.O.T. 9+30.15
P.O.T. 17+15.10
P.I. 24+16.15
Δ=00°02'L.

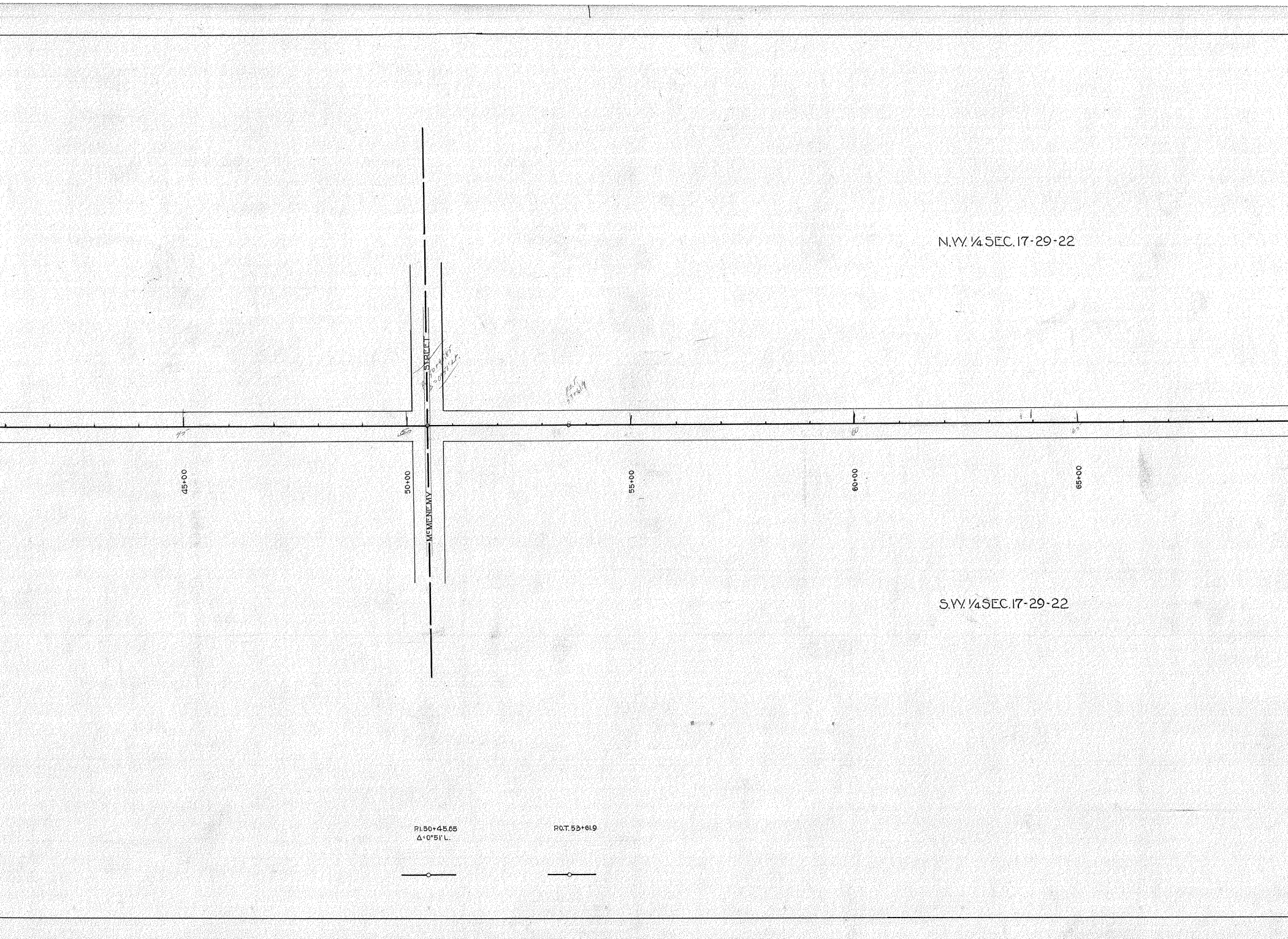

N.W. 1/4 SEC. 17-29-22
S.W. 1/4 SEC. 17-29-22
McMENEMY
STREET
45+00
50+00
55+00
60+00
65+00
P.I. 50+45.85
Δ=0°51' L.
P.O.T. 53+61.9
PI 50+45.85
Δ=0°51' Lt.
P.O.T.
53+61.9

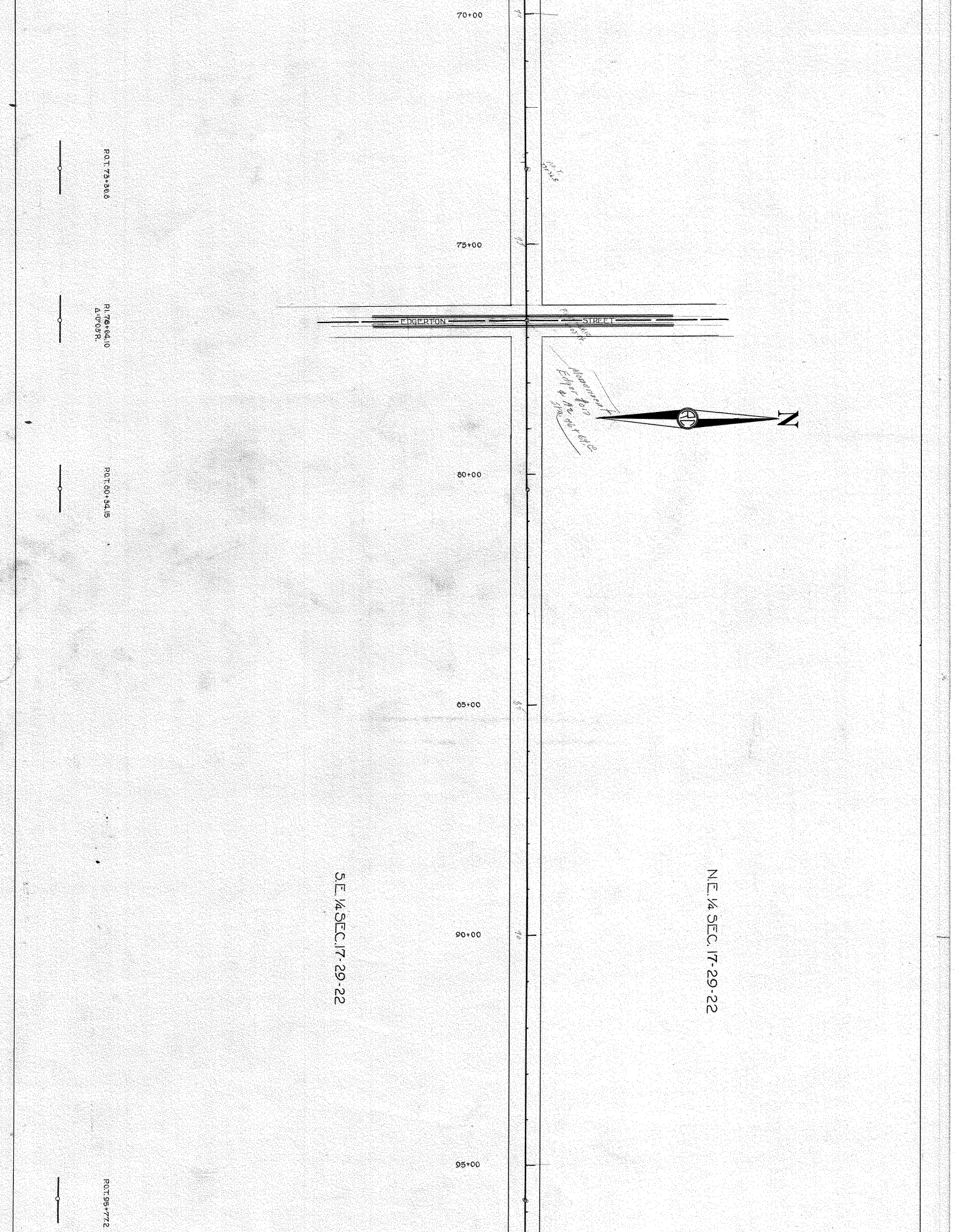
70+00
P.O.T. 73+36.8
P.O.T. 73+36.8
75+00
P.I. 76+64.10
Δ 0°03'R.
EDGERTON STREET
Monument Edger ton & Ave Sta. 76+64.10
N
80+00
P.O.T. 80+34.15
85+00
S.E. 1/4 SEC. 17-29-22
N.E. 1/4 SEC. 17-29-22
90+00
95+00
P.O.T. 95+77.2

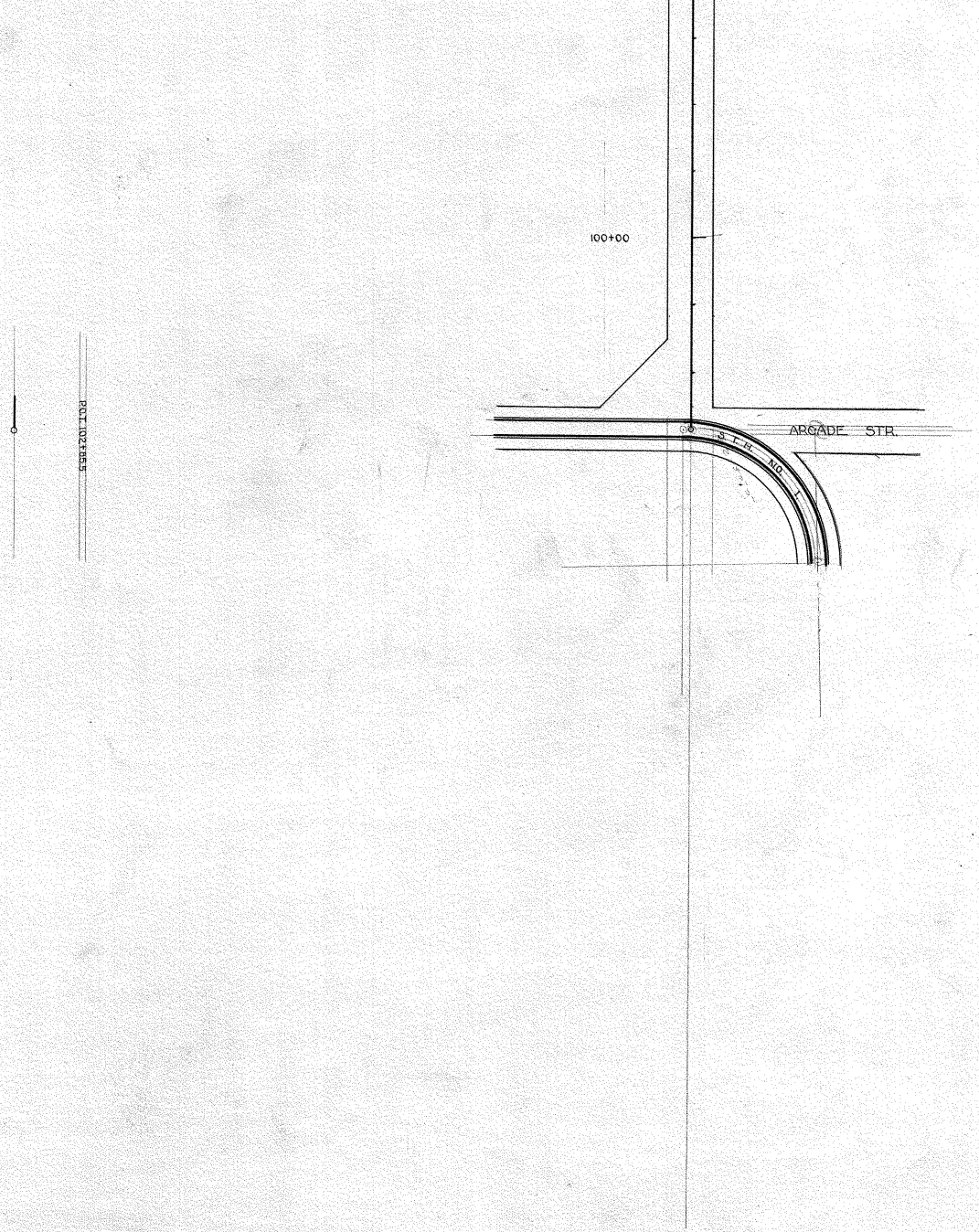
100+00
P.O.T. 102+855
ARCADE STR.
S.T.H. NO. 1