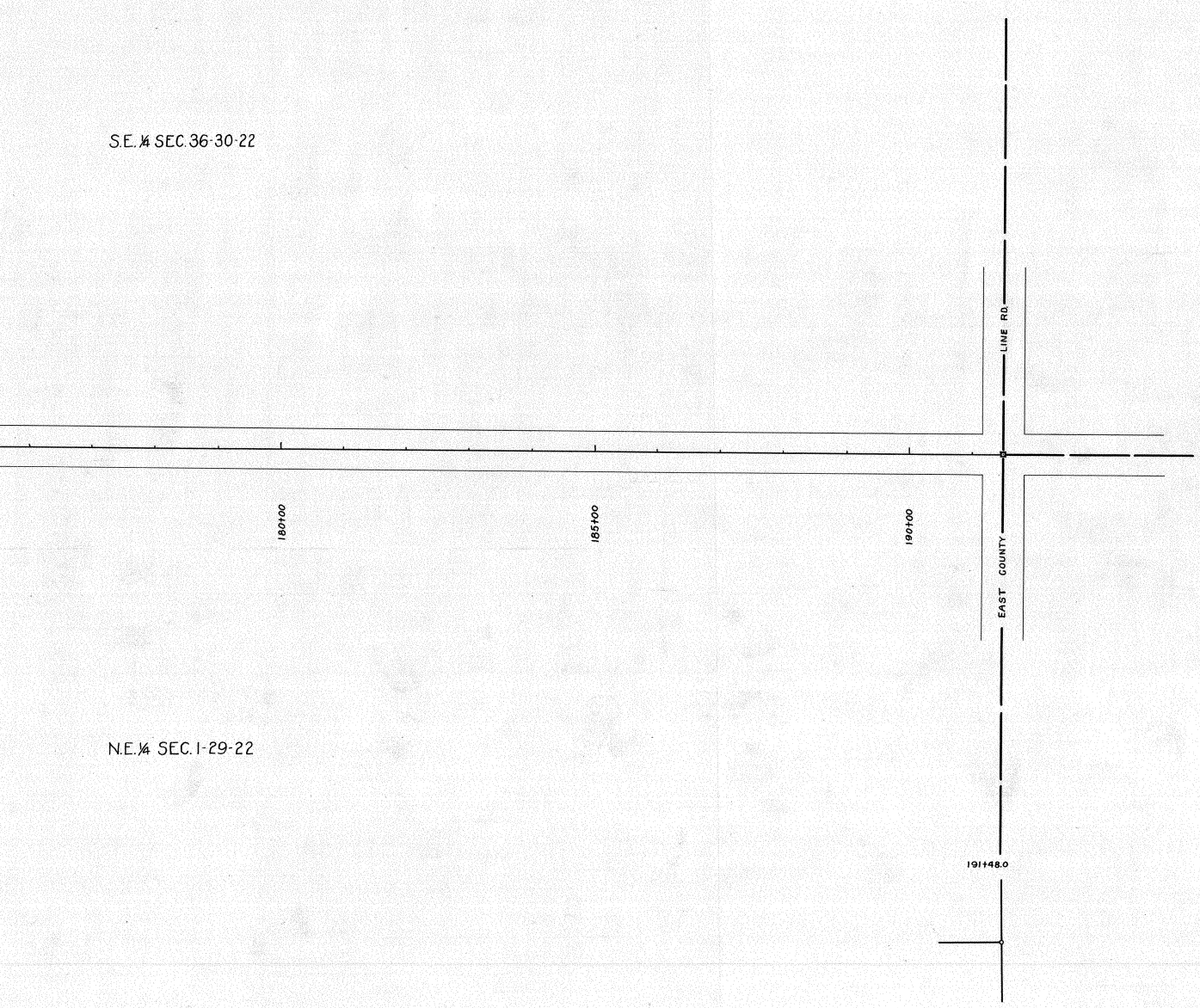
S.E.¼ SEC.36-30-22
N.E.¼ SEC.1-29-22
LINE RD.
EAST COUNTY
180+00
185+00
190+00
191+48.0

ESTIMATED QUANTITIES

Excavation		Cu Yds	32600
Furnish & Install	15"CM	Lin.Ft.	1450
Furnish & Install	24"CM	Lin Ft	1450
Guard Rail		Lin Ft	7240
Anchors		Each	8

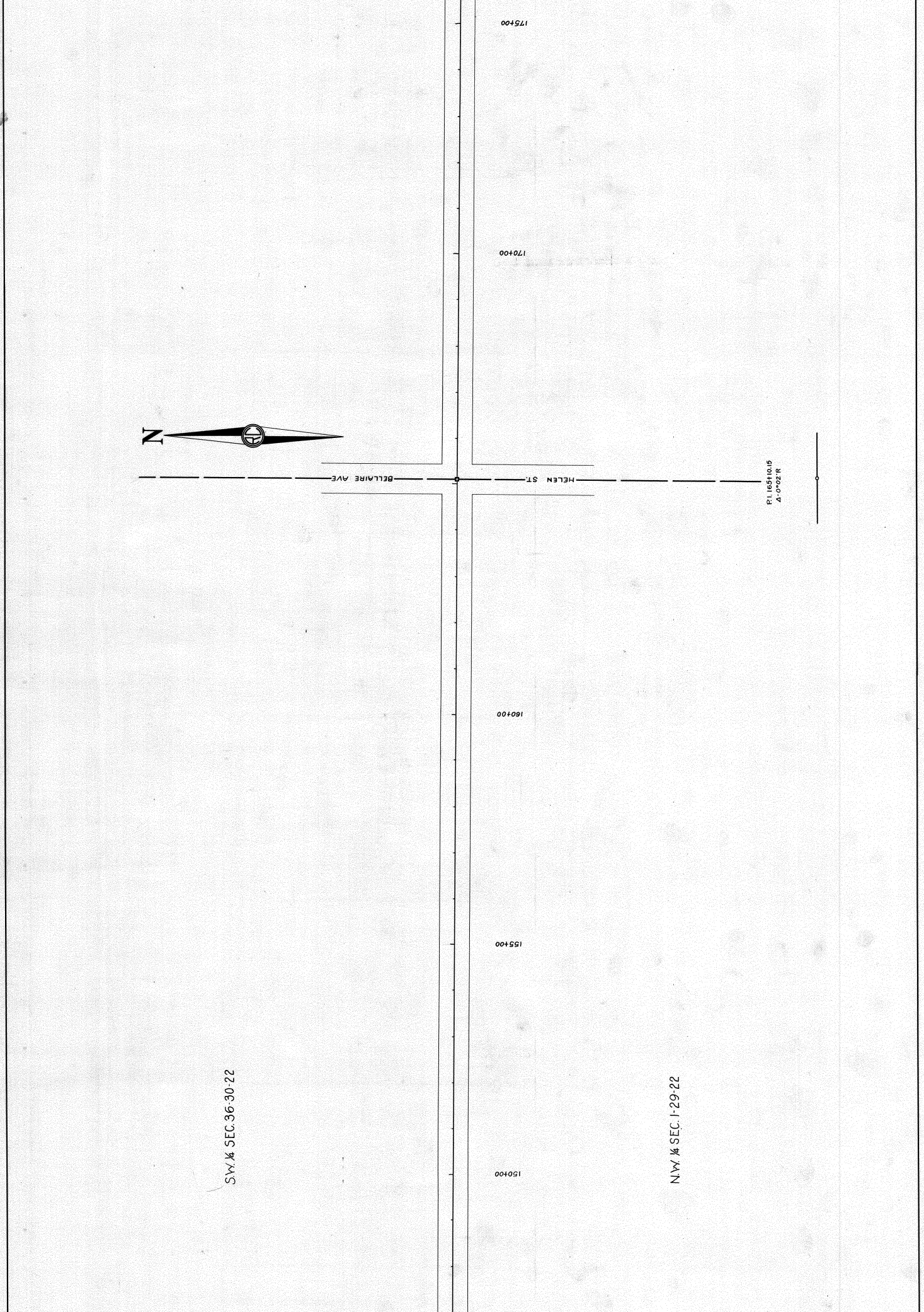
175+00
170+00
N
BELLAIRE AVE
HELEN ST.
P.I. 165+10.15
Δ-0°02'R
160+00
155+00
150+00
S.W. ¼ SEC. 36-30-22
N.W. ¼ SEC. 1-29-22

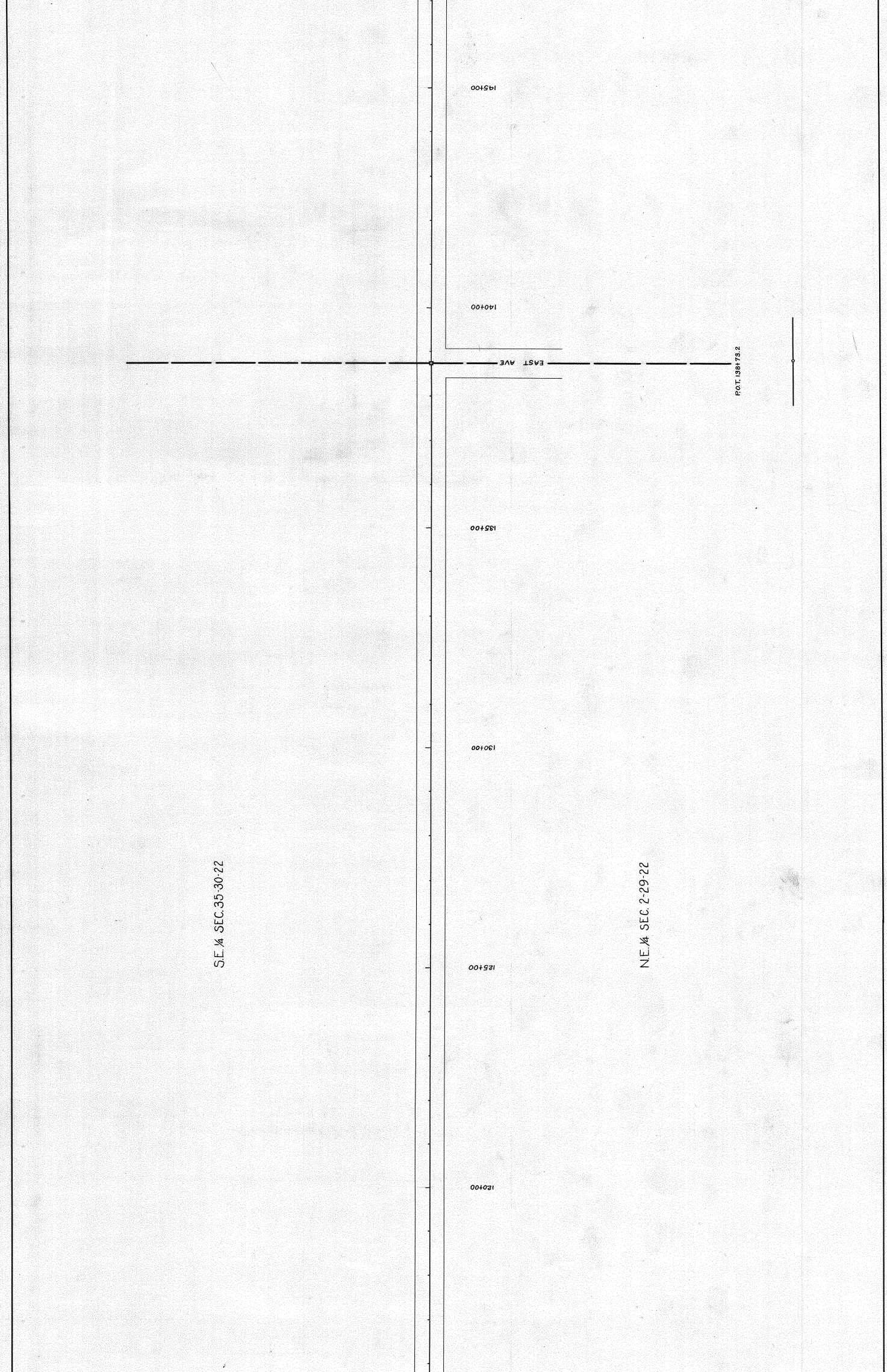

145+00
140+00
EAST AVE
P.O.T. 138+73.2
135+00
130+00
S.E.1/4 SEC. 35-30-22
N.E.1/4 SEC. 2-29-22
125+00
120+00

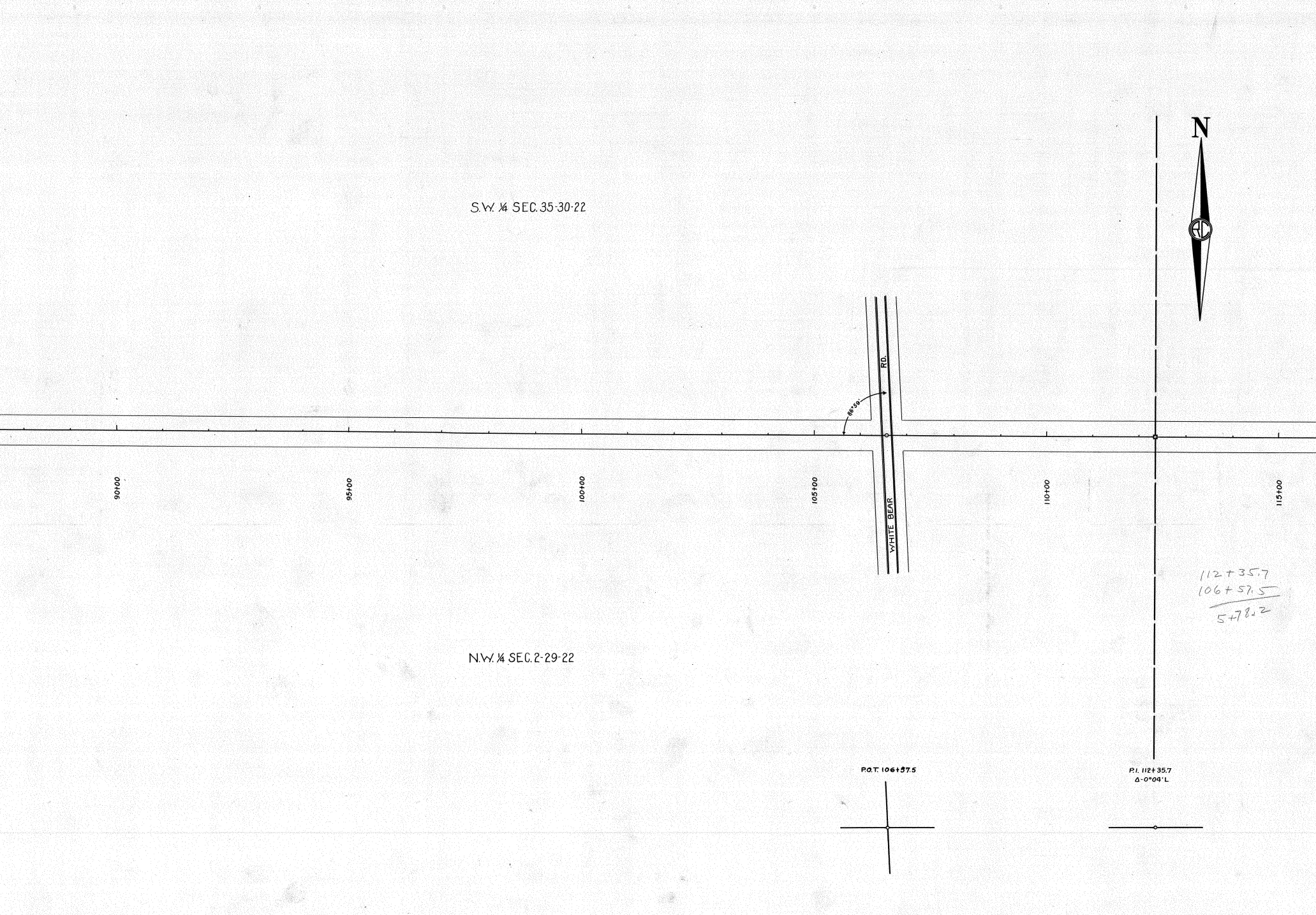
N
S.W. ¼ SEC. 35-30-22
N.W. ¼ SEC. 2-29-22
WHITE BEAR
RD.
86°59'
90+00
95+00
100+00
105+00
110+00
115+00
P.O.T. 106+57.5
P.I. 112+35.7
Δ-0°04'L

112+35.7
106+57.5
5+78.2

4


P.I. 85+96.70
Δ-0°01'L
85+00
80+00
75+00
70+00
65+00
SE.¼ SEC. 34-30-22
N.E.¼ SEC. 3-29-22
P.O.T. 72+00
N

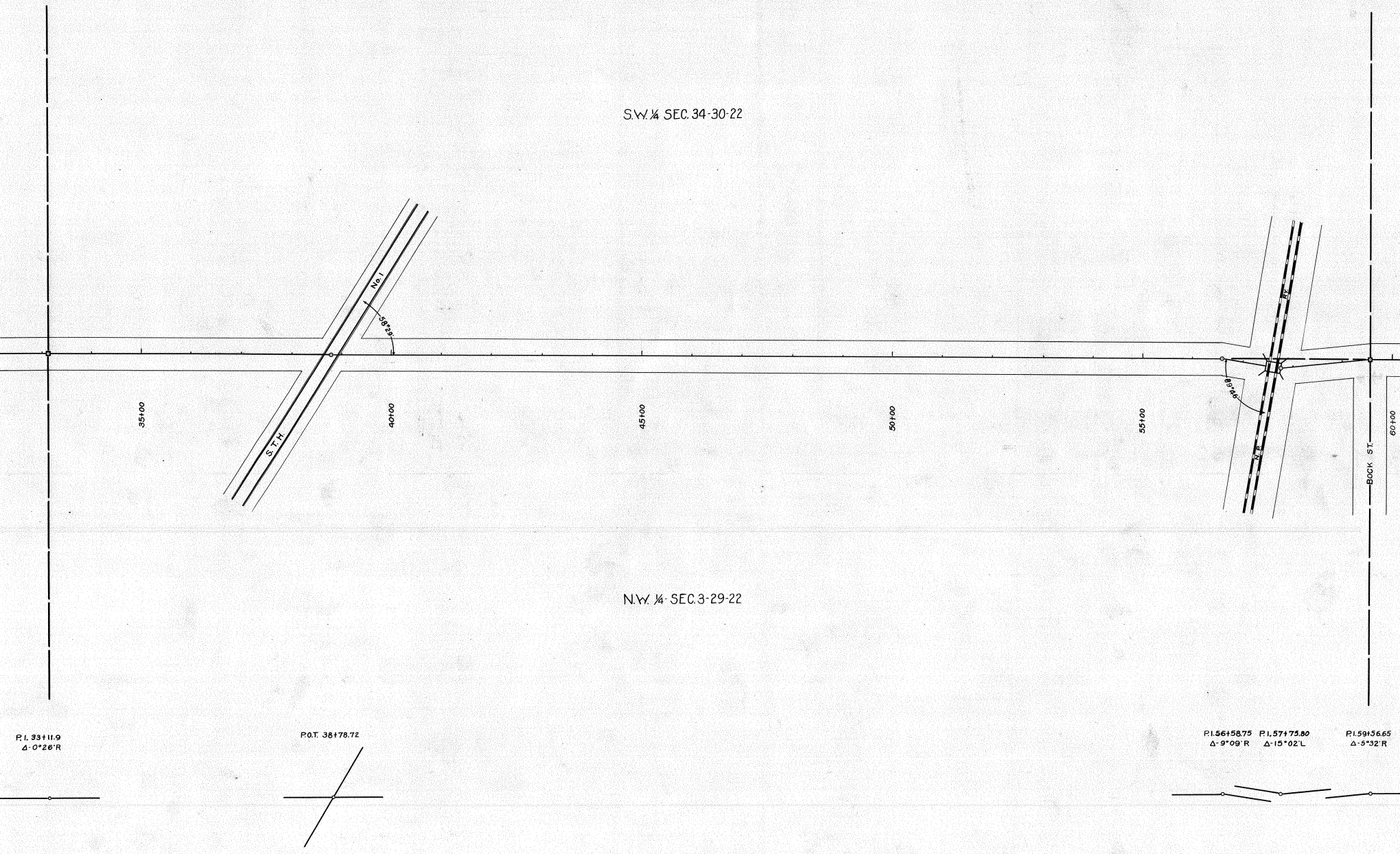
S.W. ¼ SEC. 34-30-22
No. 1
S.T.H.
58°29'
35+00
40+00
45+00
50+00
55+00
60+00
RY.
N.P.
89°46'
BOCK ST.
N.W. ¼ SEC. 3-29-22
P.I. 33+11.9
Δ-0°26'R
P.O.T. 38+78.72
P.I. 56+58.75
Δ-9°09'R
P.I. 57+75.80
Δ-15°02'L
P.I. 59+56.65
Δ-5°32'R

2



30+00
25+00
S.E.¼ SEC. 33-30-22
20+00
N.E.¼ SEC. 4-29-22
P.O.T. 19+00
15+00
10+00
N
P.I. 6+59.30
Δ-0°14'R
5+00

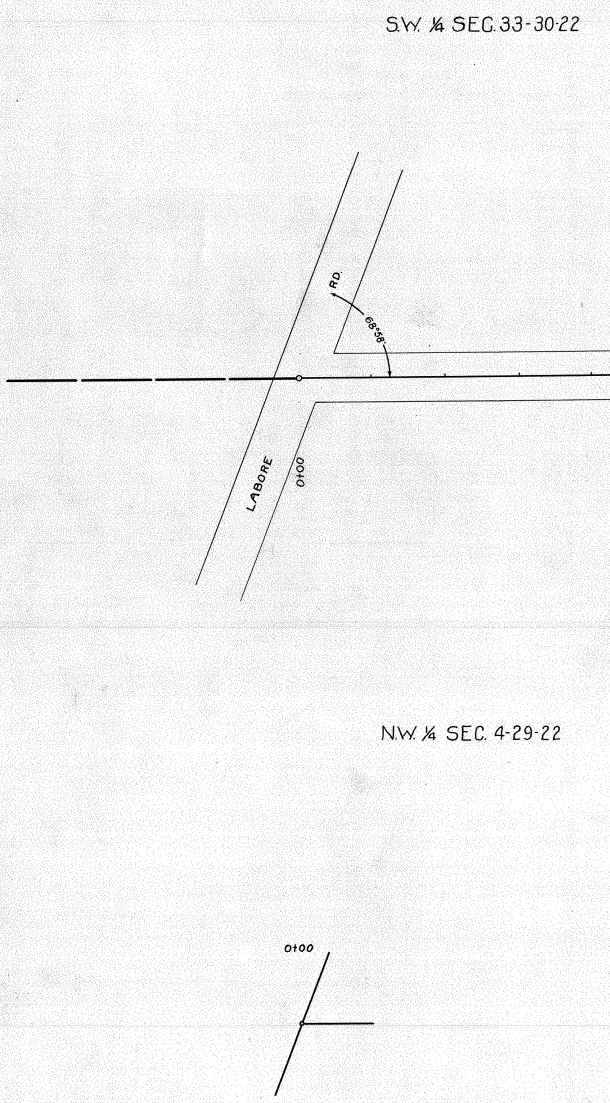
S.W. ¼ SEC. 33-30-22
RD.
68°58'
LABORE
0+00
N.W. ¼ SEC. 4-29-22
0+00