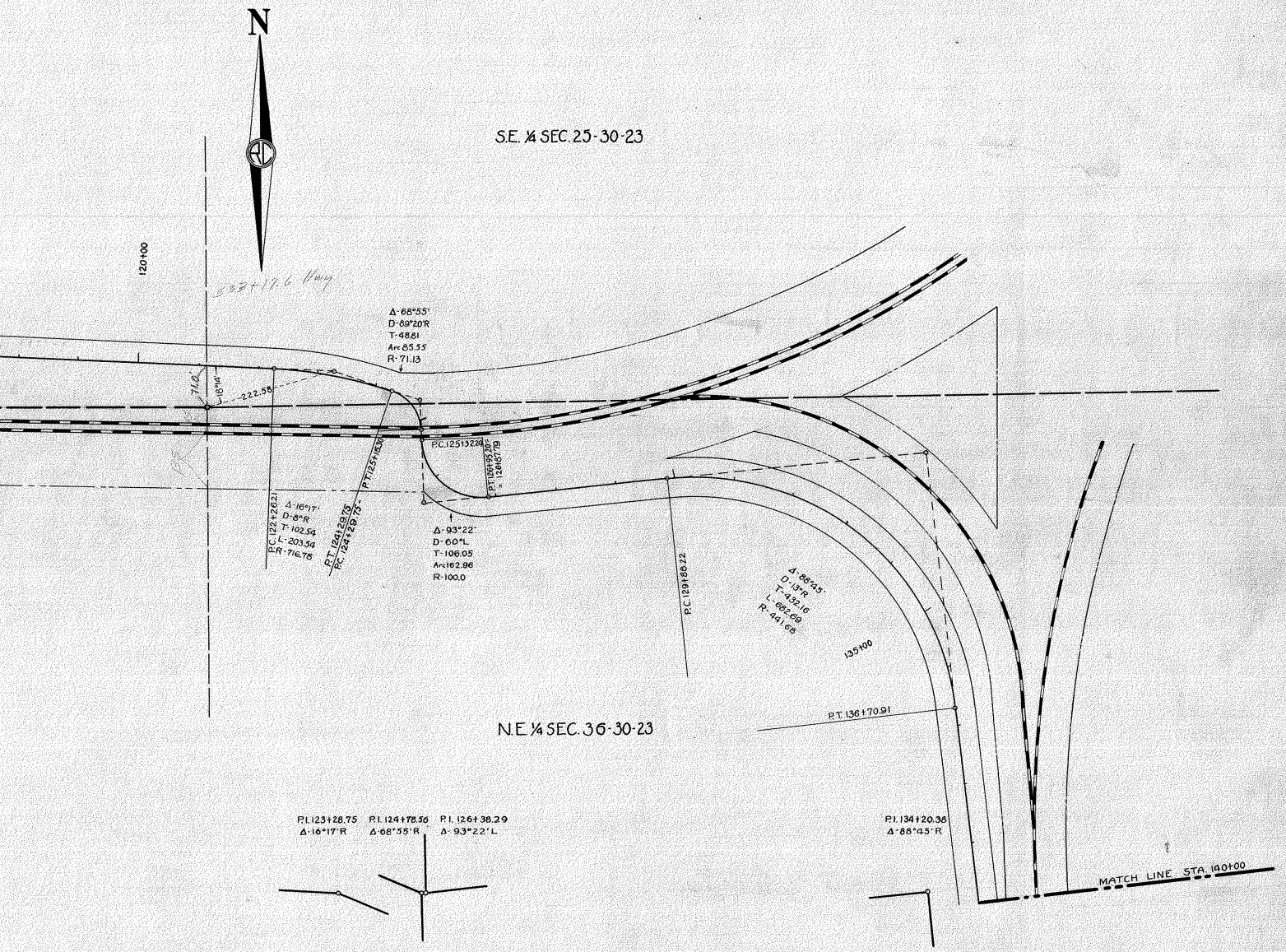
N
S.E. ¼ SEC. 25-30-23
N.E. ¼ SEC. 36-30-23
120+00
533+17.6 Hwy
71.0'
18.14'
222.58
Δ-68°55'
D-89°20'R
T-48.81
Arc 85.55
R-71.13
P.C. 122+26.21
Δ-16°17'
D-8°R
T-102.54
L-203.54
R-716.78
P.T. 124+29.75
P.C. 124+29.75
P.T. 125+15.30
P.C. 125+32.20
P.T. 126+95.20 = 128+87.79
Δ-93°22'
D-60°L
T-106.05
Arc 162.96
R-100.0
P.C. 129+88.22
Δ-88°45'
D-13°R
T-432.16
L-682.69
R-441.68
135+00
P.T. 136+70.91
P.I. 123+28.75
Δ-16°17'R
P.I. 124+78.56
Δ-68°55'R
P.I. 126+38.29
Δ-93°22'L
P.I. 134+20.38
Δ-88°45'R
MATCH LINE STA. 140+00

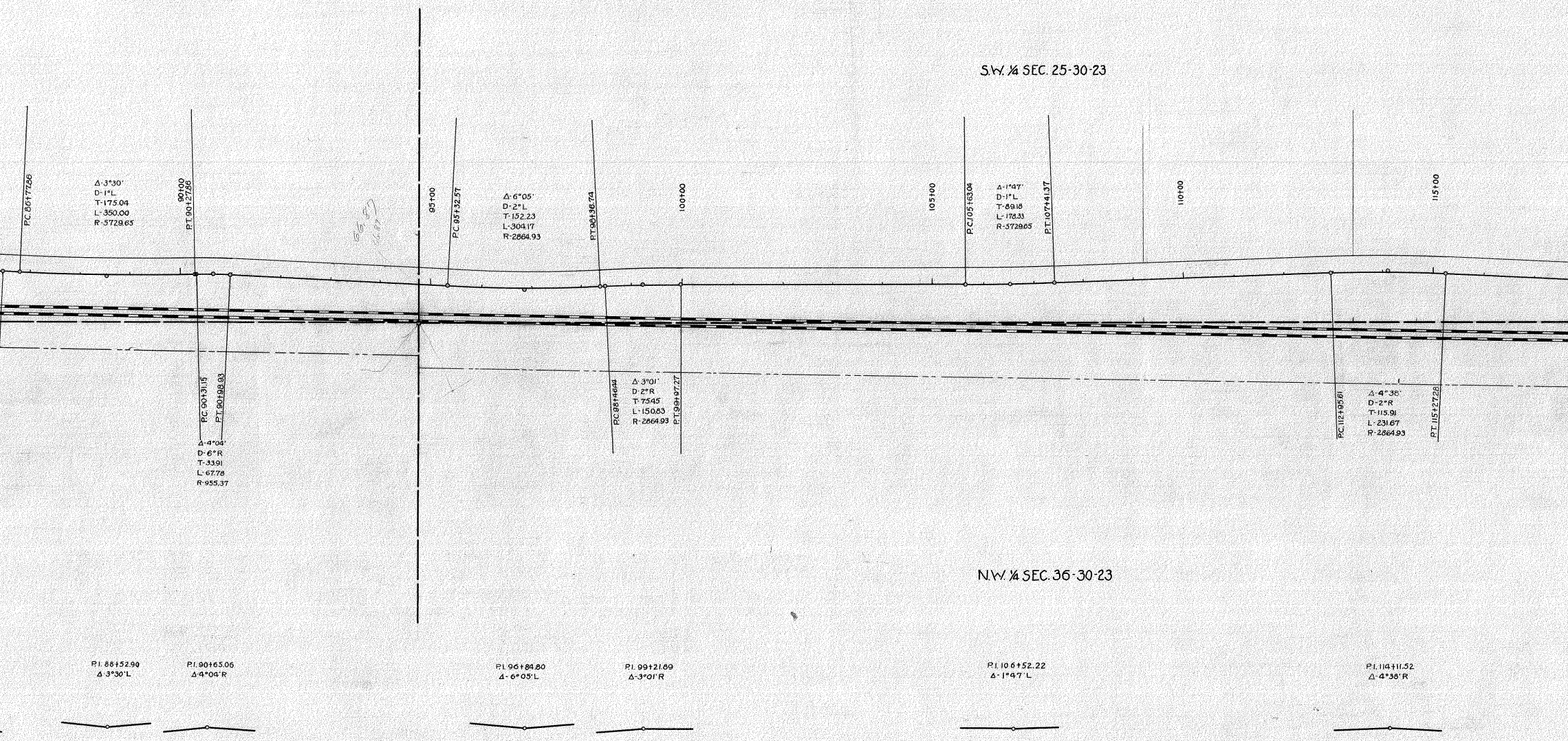
S.W. ¼ SEC. 25-30-23
N.W. ¼ SEC. 36-30-23
P.C. 86+77.86
Δ-3°30'
D-1°L
T-175.04
L-350.00
R-5729.65
90+00
P.T. 90+27.86
66.87
16.87
95+00
P.C. 95+32.57
Δ-6°05'
D-2°L
T-152.23
L-304.17
R-2864.93
P.T. 98+36.74
100+00
105+00
P.C. 105+63.04
Δ-1°47'
D-1°L
T-89.18
L-178.33
R-5729.65
P.T. 107+41.37
110+00
115+00
P.C. 90+31.15
P.T. 90+98.93
Δ-4°04'
D-6°R
T-33.91
L-67.78
R-955.37
P.C. 98+46.44
Δ-3°01'
D-2°R
T-75.45
L-150.83
R-2864.93
P.T. 99+97.27
P.C. 112+95.61
Δ-4°38'
D-2°R
T-115.91
L-231.67
R-2864.93
P.T. 115+27.28
P.I. 88+52.90
Δ-3°30'L
P.I. 90+65.06
Δ-4°04'R
P.I. 96+84.80
Δ-6°05'L
P.I. 99+21.69
Δ-3°01'R
P.I. 106+52.22
Δ-1°47'L
P.I. 114+11.52
Δ-4°38'R

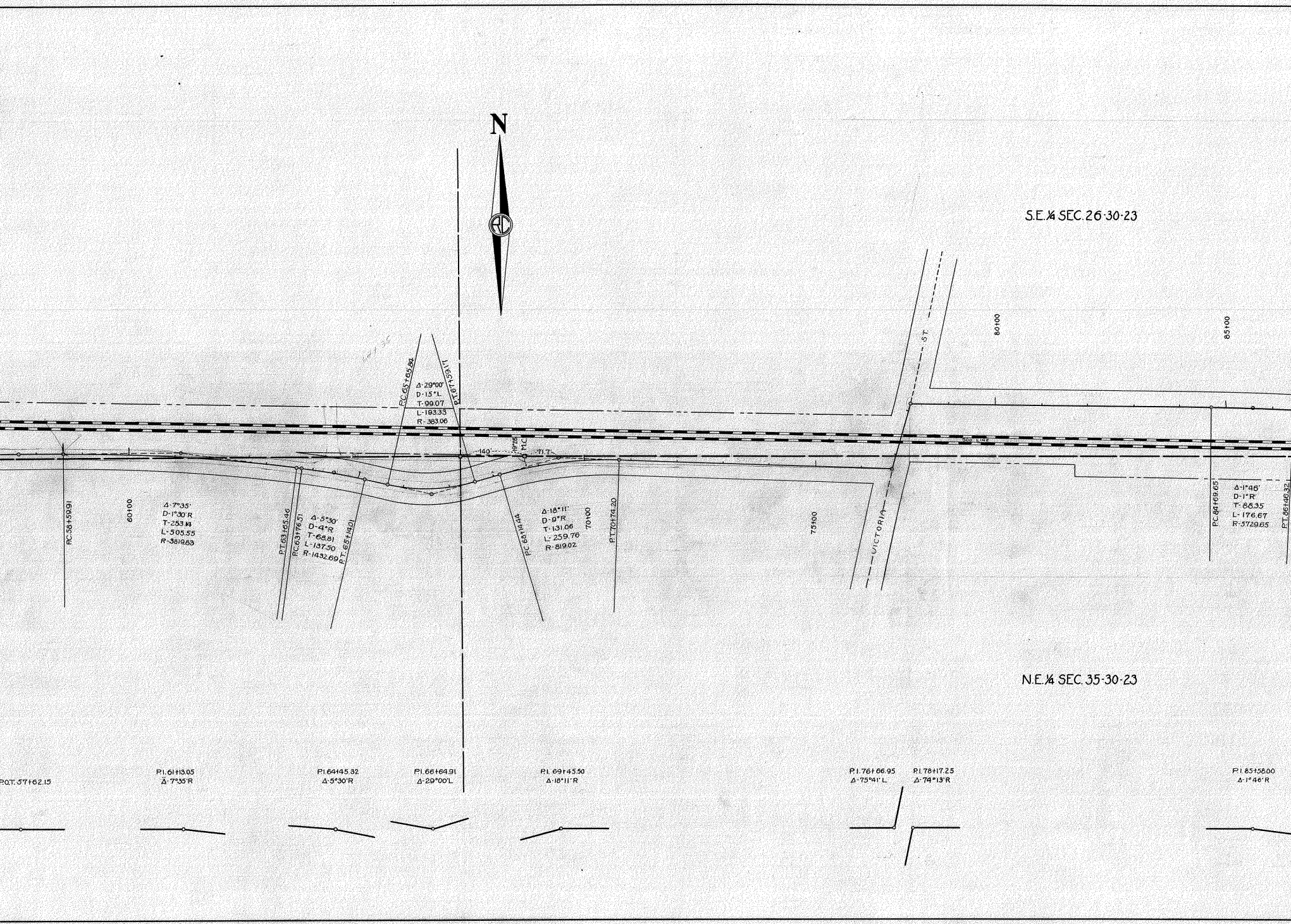
N
S.E.¼ SEC.26-30-23
N.E.¼ SEC.35-30-23
SOO LINE
VICTORIA
ST.
P.C.58+59.91
60+00
Δ-7°35'
D-1°30'R
T-253.14
L-505.55
R-3819.83
P.T.63+65.46
P.C.63+76.51
Δ-5°30'
D-4°R
T-68.81
L-137.50
R-1432.69
P.T.65+14.01
P.C.65+65.84
Δ-29°00'
D-15°L
T-99.07
L-193.33
R-383.06
P.T.67+59.17
140'
19.26'
M.C.
71.7'
P.C.68+14.44
Δ-18°11'
D-9°R
T-131.06
L-259.76
R-819.02
70+00
P.T.70+74.20
75+00
80+00
85+00
P.C.84+69.65
Δ-1°46'
D-1°R
T-88.35
L-176.67
R-5729.65
P.T.86+46.32
P.O.T.57+62.15
P.I.61+13.05
Δ-7°35'R
P.I.64+45.32
Δ-5°30'R
P.I.66+64.91
Δ-29°00'L
P.I.69+45.50
Δ-18°11'R
P.I.76+66.95
Δ-75°41'L
P.I.78+17.25
Δ-74°13'R
P.I.85+58.00
Δ-1°46'R

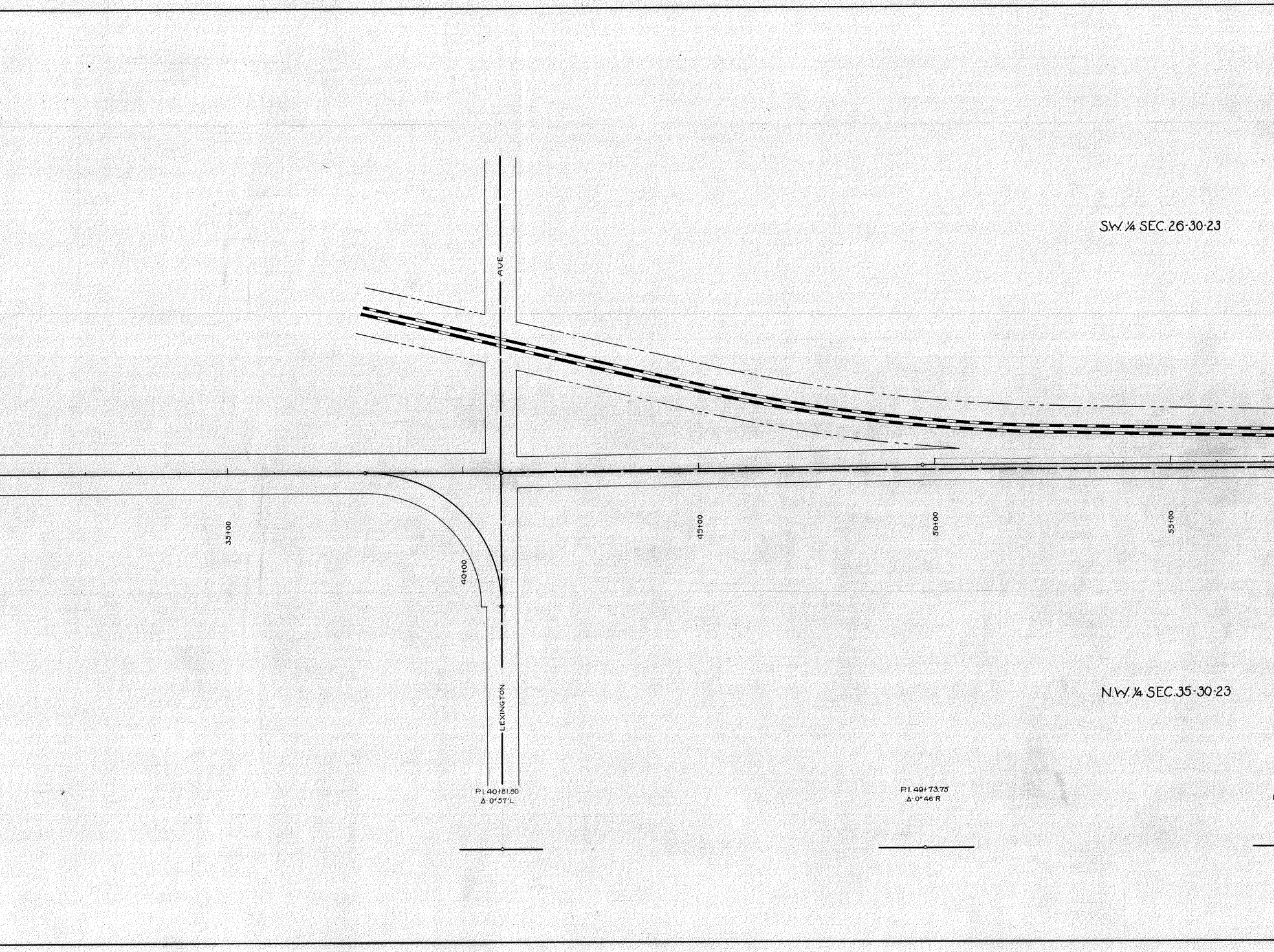
S.W. ¼ SEC. 26-30-23
AVE
35+00
40+00
45+00
50+00
55+00
LEXINGTON
N.W. ¼ SEC. 35-30-23
P.I. 40+81.80
Δ-0°57'L
P.I. 49+73.75
Δ-0°46'R

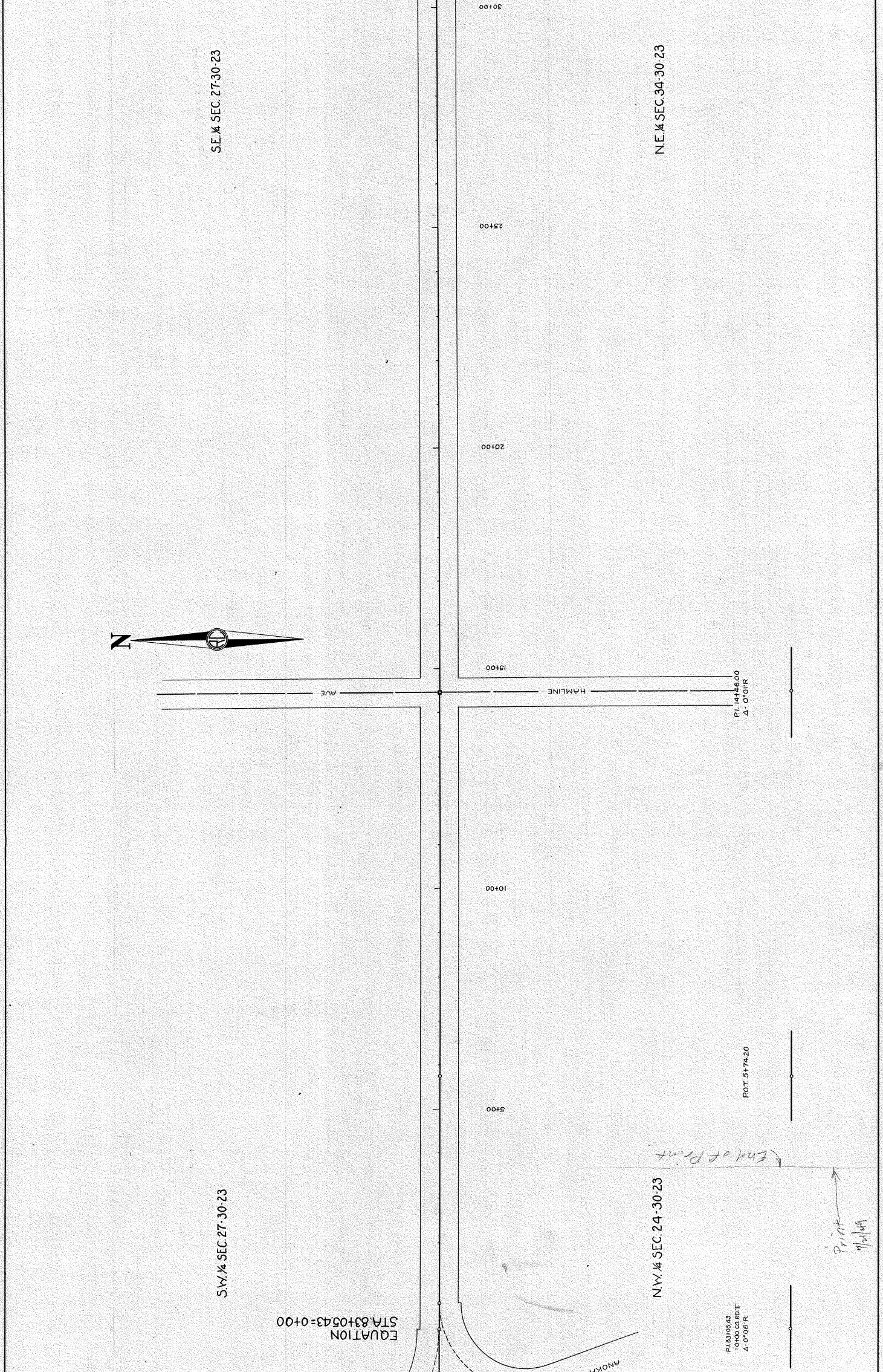
S.E.¼ SEC. 27-30-23
N.E.¼ SEC. 34-30-23
S.W.¼ SEC. 27-30-23
N.W.¼ SEC. 24-30-23
N
30+00
25+00
20+00
15+00
10+00
5+00
HAMLINE
AVE
P.I. 14+46.00
Δ 0°01'R
P.O.T. 5+74.20
EQUATION
STA. 83+05.43=0+00
P.I. 83+05.43
=0+00 CO. RD. E
Δ 0°06'R
ANOKA

End of Print

Print 7/1/49

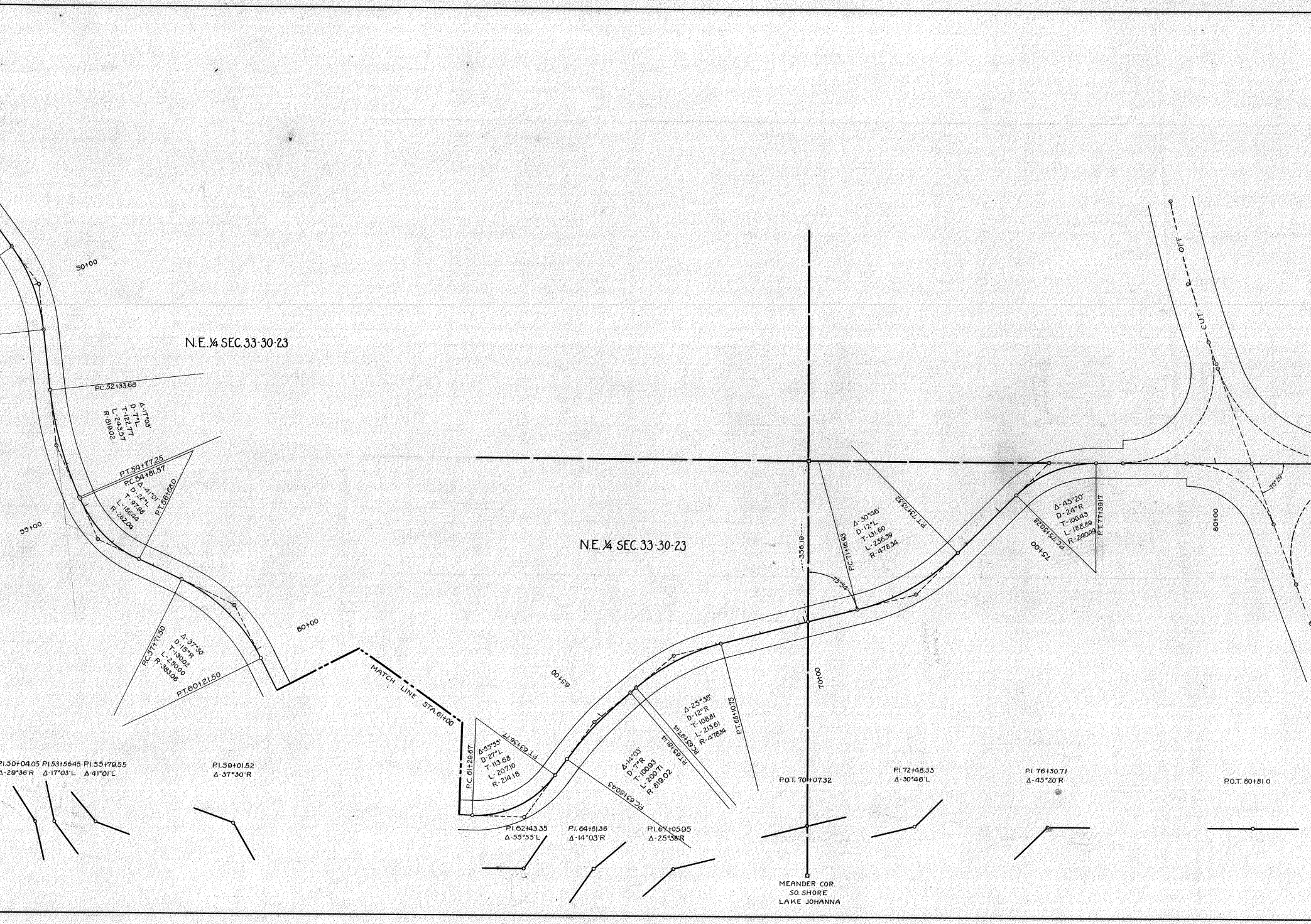
50+00
55+00
N.E.¼ SEC.33-30-23
P.C.52+33.68
Δ-17°03'
D-7°L
T-122.77
L-243.57
R-819.02
P.T.54+77.25
P.C.54+81.57
Δ-41°01'
D-22°L
T-97.98
L-186.44
R-262.04
P.T.56+68.0
P.C.57+71.50
Δ-37°30'
D-15°R
T-130.02
L-250.00
R-383.06
P.T.60+21.50
60+00
MATCH LINE STA.61+00
P.C.61+29.67
Δ-55°55'
D-27°L
T-113.68
L-207.10
R-214.18
P.T.63+36.77
65+00
P.C.63+80.43
Δ-14°03'
D-7°R
T-100.93
L-200.71
R-819.02
P.T.65+81.14
P.C.65+97.14
Δ-25°38'
D-12°R
T-108.81
L-213.61
R-478.34
P.T.68+10.75
70+00
N.E.¼ SEC.33-30-23
356.19
75°54'
P.C.71+16.93
Δ-30°46'
D-12°L
T-131.60
L-256.39
R-478.34
P.T.73+73.32
75+00
P.C.75+50.28
Δ-45°20'
D-24°R
T-100.43
L-188.89
R-240.49
P.T.77+39.17
80+00
70°29'
CUT ℄ OFF
P.I.50+04.05
Δ-29°36'R
P.I.53+56.45
Δ-17°03'L
P.I.55+79.55
Δ-41°01'L
P.I.59+01.52
Δ-37°30'R
P.I.62+43.35
Δ-55°55'L
P.I.64+81.36
Δ-14°03'R
P.I.67+05.95
Δ-25°38'R
P.O.T. 70+07.32
MEANDER COR.
SO. SHORE
LAKE JOHANNA
P.I.72+48.53
Δ-30°46'L
P.I.76+50.71
Δ-45°20'R
P.O.T. 80+81.0

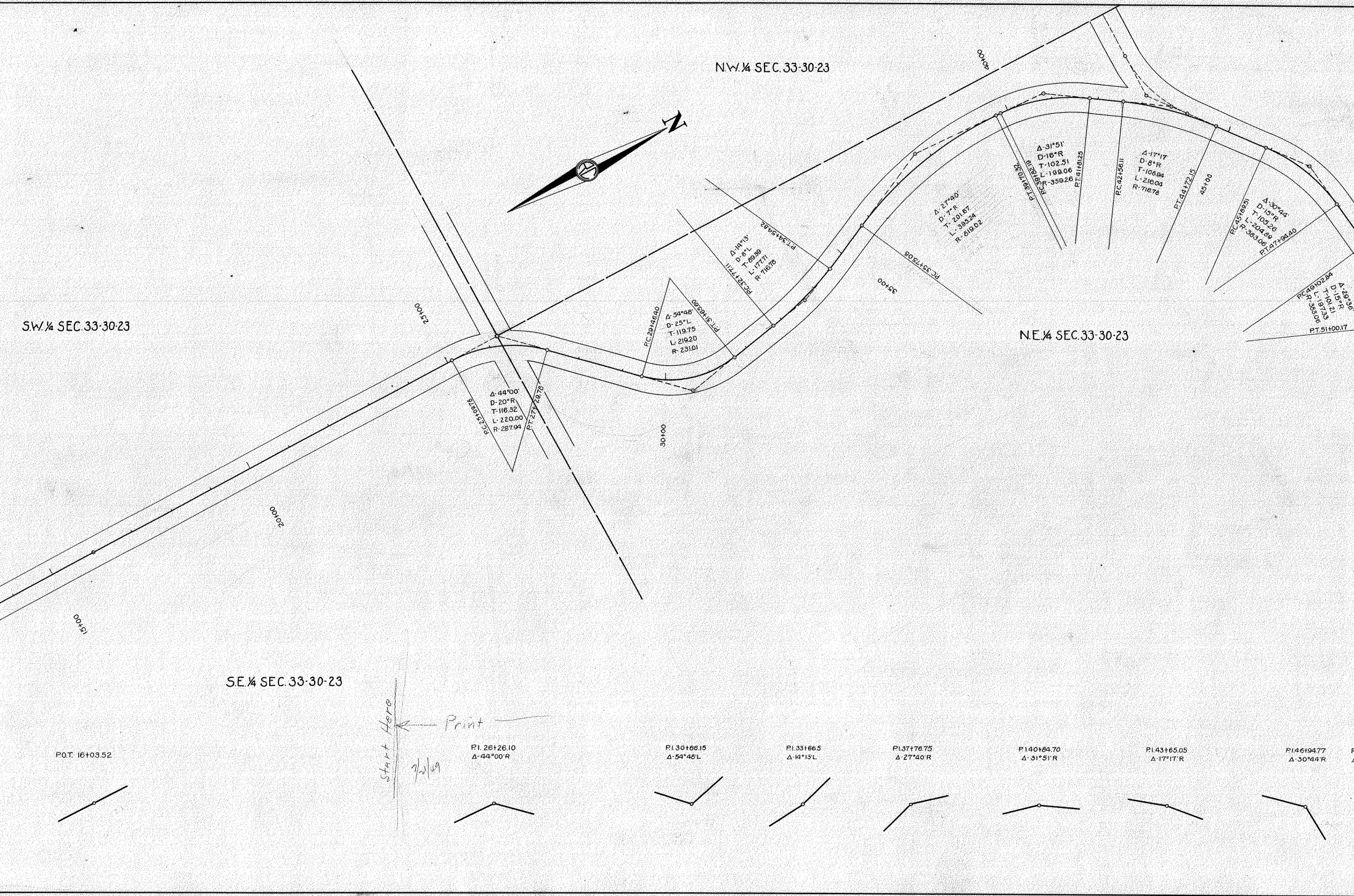
N.W.¼ SEC. 33-30-23
S.W.¼ SEC. 33-30-23
N.E.¼ SEC. 33-30-23
S.E.¼ SEC. 33-30-23
N
15+00
20+00
25+00
30+00
35+00
40+00
45+00
P.C.25+09.78
Δ-44°00'
D-20°R
T-116.32
L-220.00
R-287.94
P.T.27+29.78
P.C.29+46.40
Δ-54°48'
D-25°L
T-119.75
L-219.20
R-231.01
P.T.31+65.60
P.C.32+77.11
Δ-14°13'
D-8°L
T-89.39
L-177.71
R-716.78
P.T.34+54.82
P.C.35+75.08
Δ-27°40'
D-7°R
T-201.67
L-395.24
R-819.02
P.T.39+70.32
P.C.39+82.19
Δ-31°51'
D-16°R
T-102.51
L-199.06
R-359.26
P.T.41+81.25
P.C.42+56.11
Δ-17°17'
D-8°R
T-108.94
L-216.04
R-716.78
P.T.44+72.15
P.C.45+89.51
Δ-30°44'
D-15°R
T-105.26
L-204.89
R-383.06
P.T.47+94.40
P.C.49+02.84
Δ-29°36'
D-15°R
T-101.21
L-187.33
R-383.06
P.T.51+00.17
P.O.T. 16+03.52
P.I. 26+26.10
Δ-44°00'R
P.I.30+66.15
Δ-54°48'L
P.I.33+66.5
Δ-14°13'L
P.I.37+76.75
Δ-27°40'R
P.I.40+84.70
Δ-31°51'R
P.I.43+65.05
Δ-17°17'R
P.I.46+94.77
Δ-30°44'R

Start Here ← Print

7/2/49

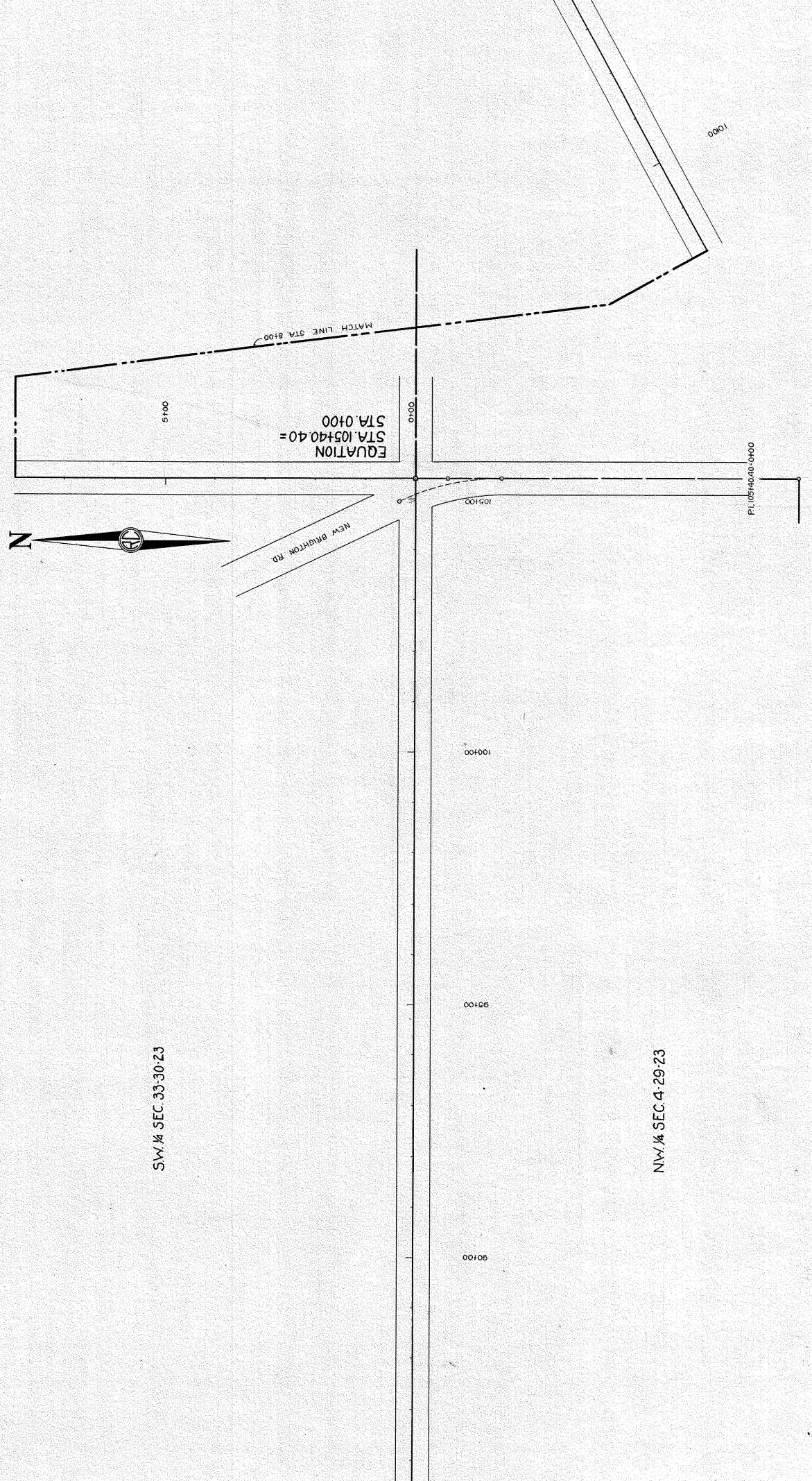
MATCH LINE STA. 8+00
EQUATION
STA. 105+40.40=
STA. 0+00
5+00
0+00
10+00
N
NEW BRIGHTON RD.
105+00
100+00
95+00
90+00
P.I. 105+40.40=0+00
SW. 1/4 SEC. 33-30-23
NW. 1/4 SEC. 4-29-23

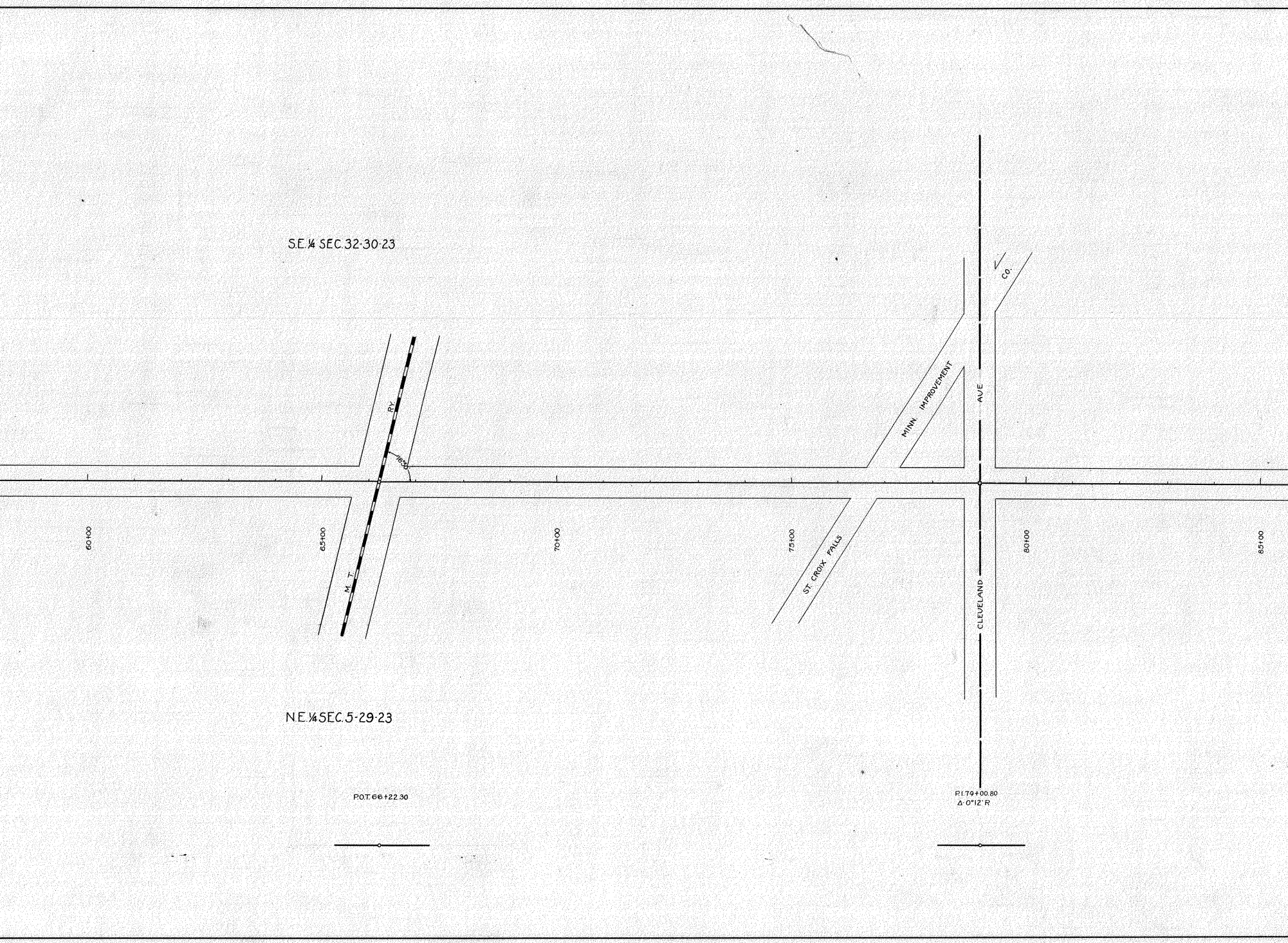
S.E.¼ SEC.32-30-23
N.E.¼ SEC.5-29-23
RY.
M. T.
76°50'
MINN. IMPROVEMENT
CO.
AVE
CLEVELAND
ST. CROIX FALLS
60+00
65+00
70+00
75+00
80+00
85+00
P.O.T. 66+22.30
P.I. 79+00.80
Δ 0°12' R

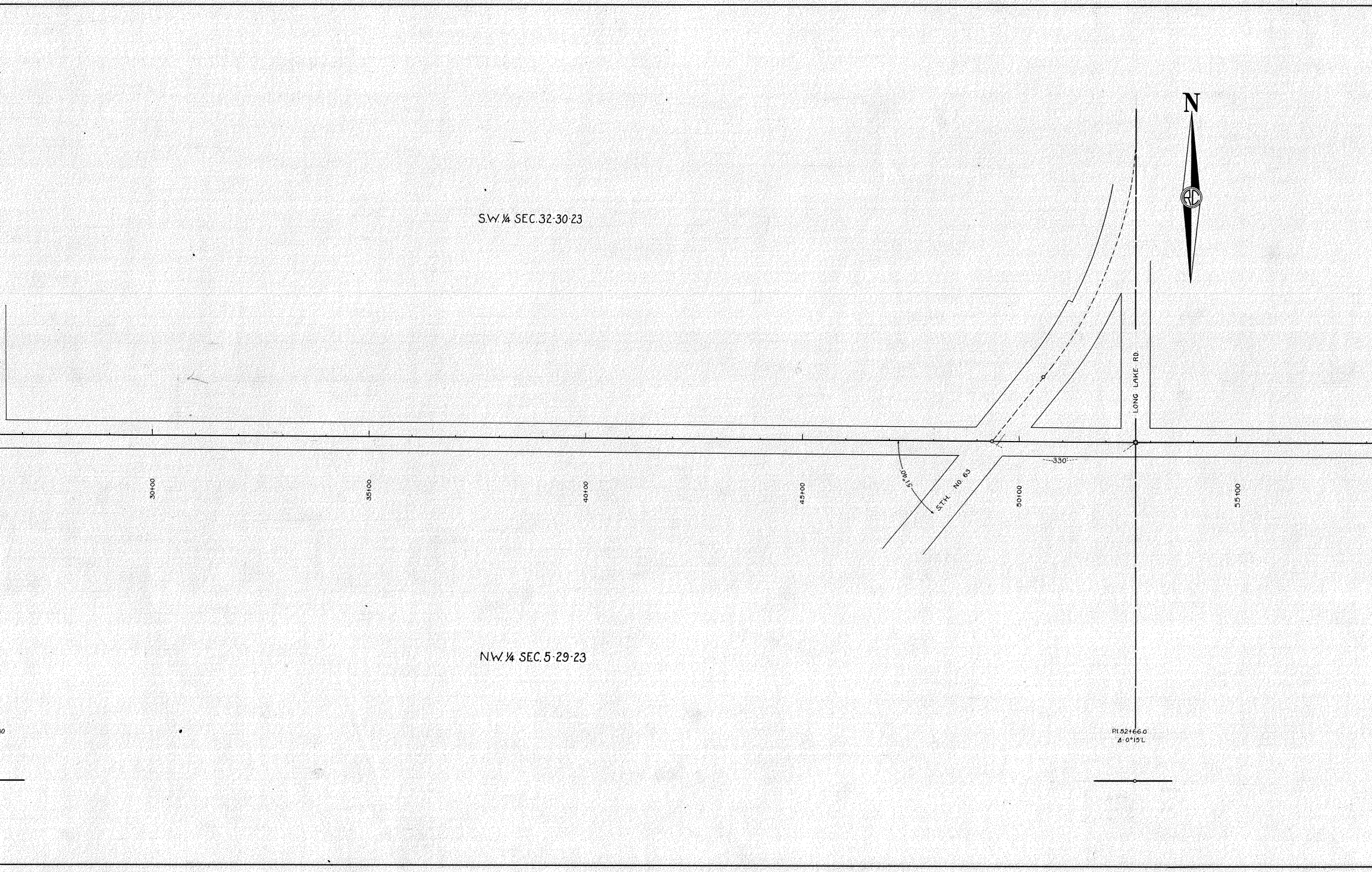
N
S.W.¼ SEC.32-30-23
LONG LAKE RD.
S.T.H. NO. 63
51°40'
330'
30+00
35+00
40+00
45+00
50+00
55+00
N.W.¼ SEC.5-29-23
P.I.52+66.0
Δ-0°15'L

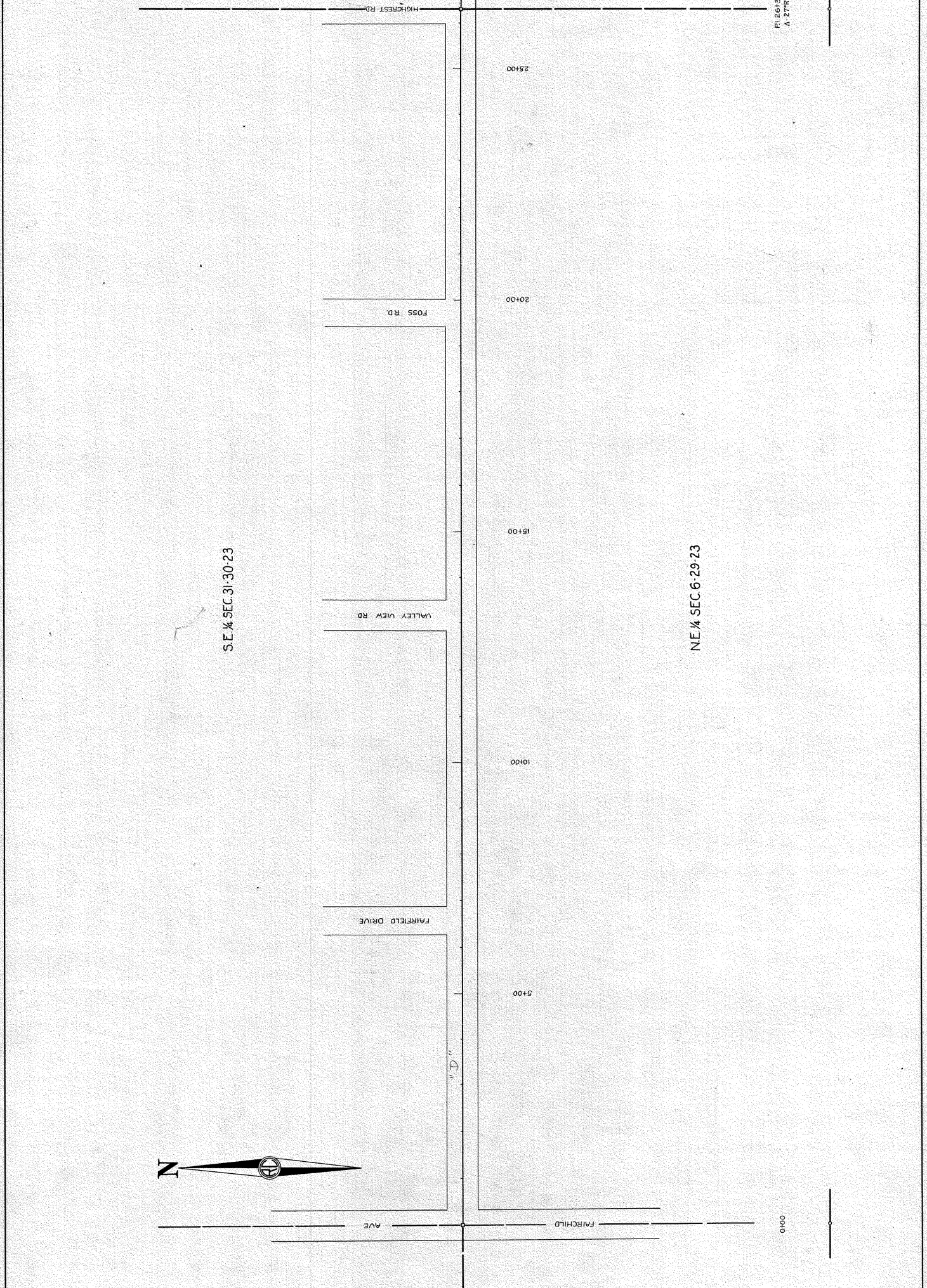
HIGHCREST RD
25+00
FOSS RD
20+00
15+00
VALLEY VIEW RD
10+00
FAIRFIELD DRIVE
5+00
"D"
AVE
FAIRCHILD
0+00
P.I. 26+3
Δ 27°R
S.E.¼ SEC.31-30-23
N.E.¼ SEC.6-29-23
N