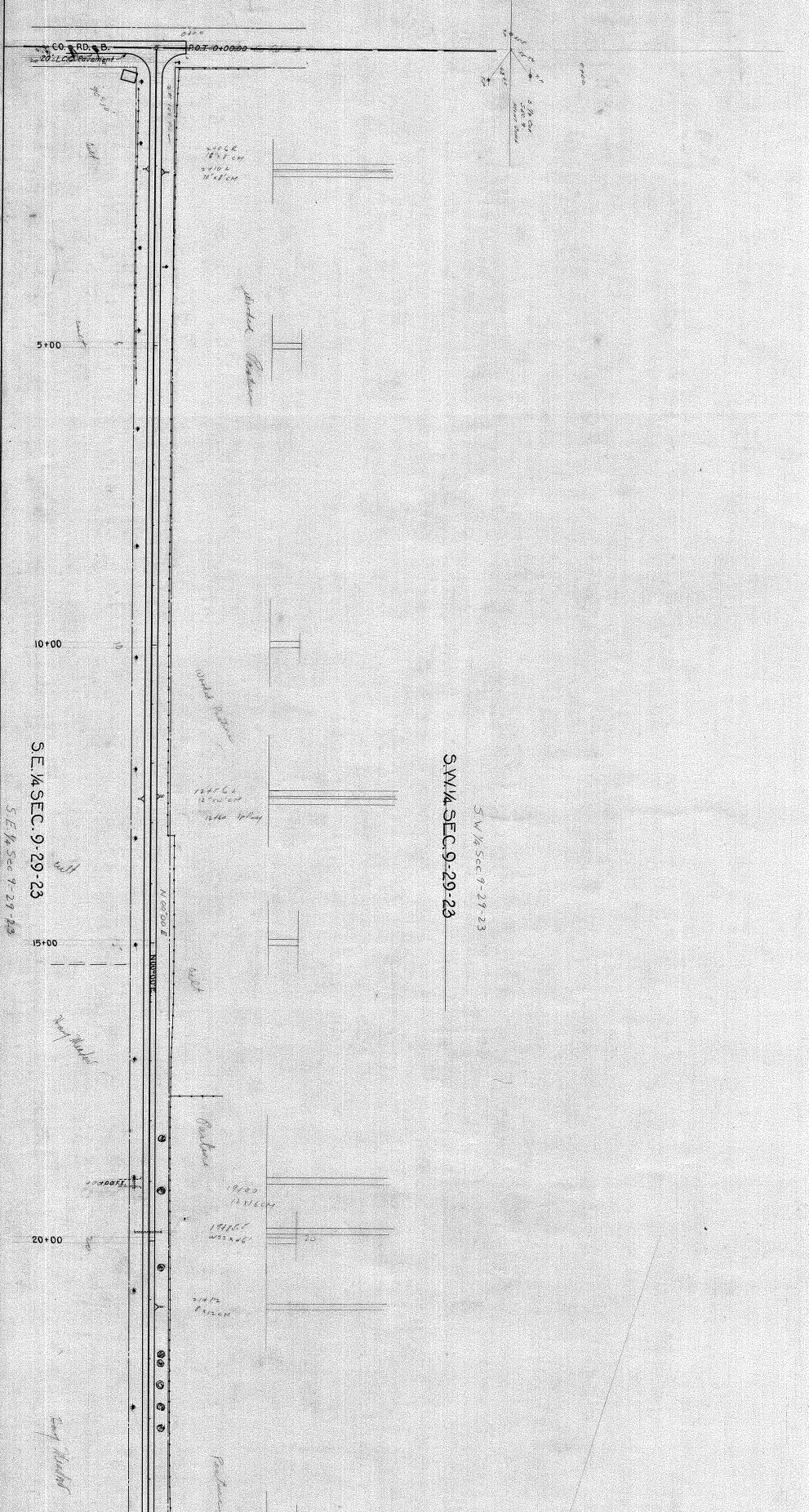
CO. RD. B.
20' L.C.C. Pavement
P.O.T. 0+00.00
2+06 R
18"x8' CM
2+10 L
16"x8' CM
5+00
10+00
12+56 L
12"x40' CM
12+60 Spillway
N 00°00' E
N00°00'E
15+00
20+00
19+00
12"x160 CM
19+86.5
W53x61
21+12
8"x32 CM
Pasture
S.E.1/4 SEC. 9-29-23
S.E.1/4 Sec 9-29-23
S.W.1/4 SEC. 9-29-23
S.W.1/4 Sec. 9-29-23
S 1/4 Cor Sec 9

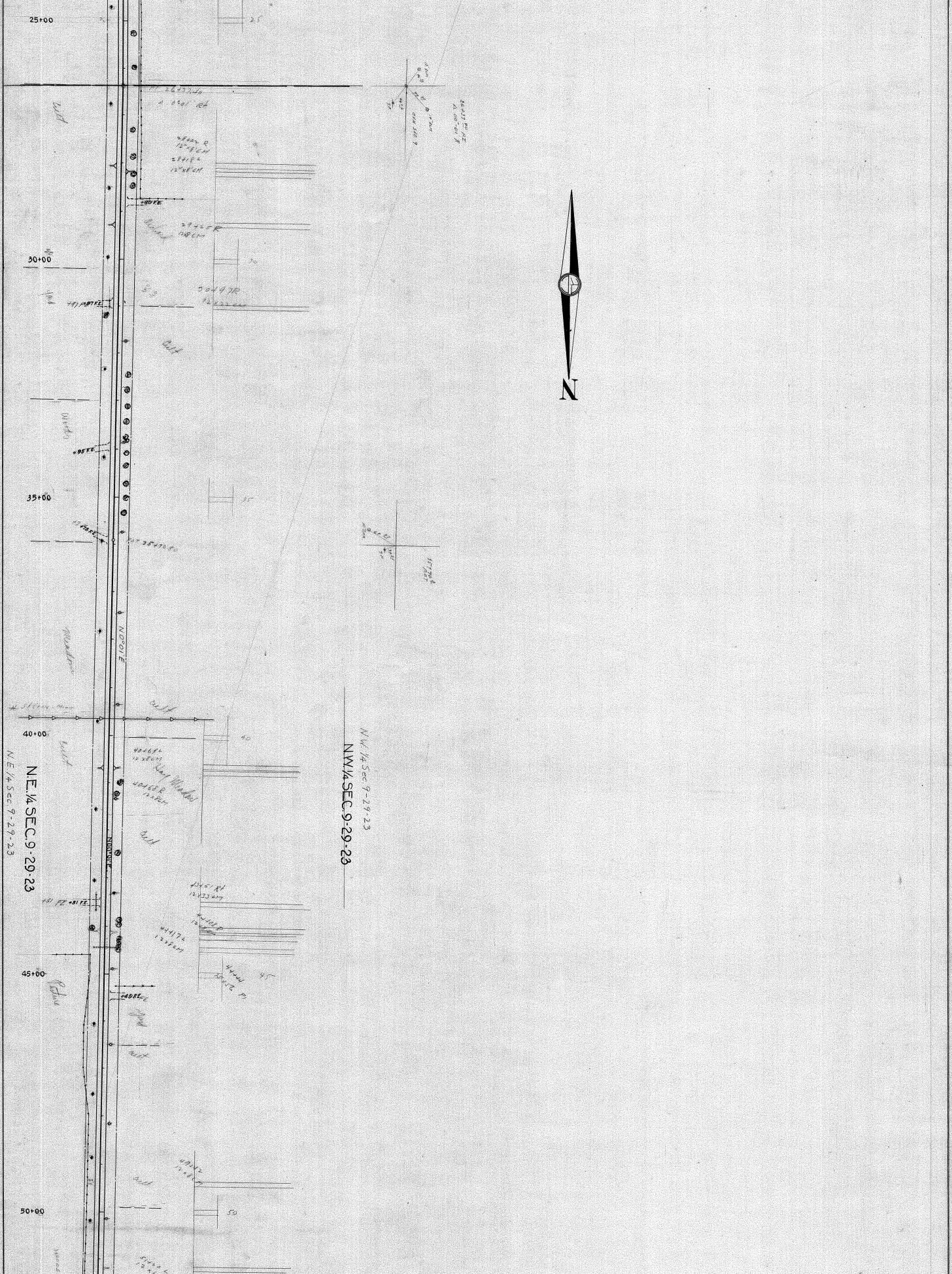
25+00
30+00
35+00
40+00
45+00
50+00
N
N.E.1/4 SEC. 9-29-23
N.E.1/4 Sec 9-29-23
N.W.1/4 SEC. 9-29-23
N.W.1/4 Sec 9-29-23
N00°01'E
Cult
Meadow
Pasture


Hay Meadow
Δ-0°30' LT
R/W 21'
55+00
POT 55+20
Stan Spillway
Hay Meadow
60+00
Hay Meadow
Hay Meadow
65+00
Stan Spillway
Swamp
S.E.¼ SEC.4-29-23
S.E.¼ Sec 4-29-23
S.W.¼ Sec 4-29-23
S.W.¼ SEC.4-29-23
Stone Span
12"x10 C.M.
12"x12 C.M.
N0°29'W
N0°29'W
70+00
Cultivated
Cultivated
75+00
Cultivated
N 1°04' ... W

80+00
85+00
90+00
95+00
100+00
105+00
110+00
N
N 0°29' W
N.E. ¼ Sec 4-29-23
N.W. ¼ Sec 4-29-23
N.E. ¼ SEC. 4-29-30
N.W. ¼ SEC. 4-29-30
Woods
P.C. 106+21.20
106+21.22
Δ. 25°17'
D. 12°00'
T. 107.28'
L. 210.69'
R. 478.34
P.I. 107+28.50
P.T. 108+31.91
CO. RD. D

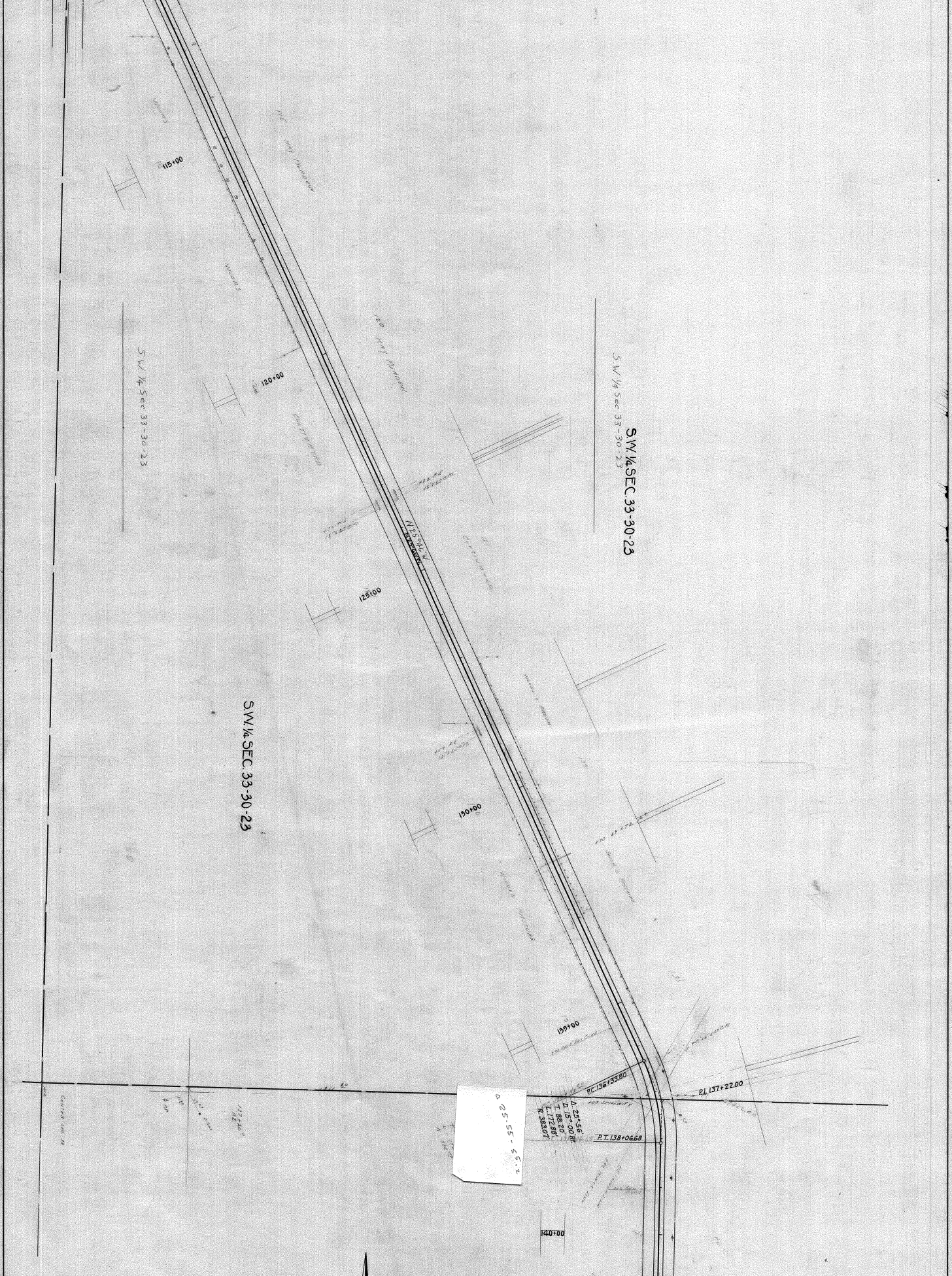
115+00
120+00
125+00
130+00
135+00
140+00
S.W. 1/4 Sec. 33-30-23
S.W. 1/4 Sec. 33-30-23
S.W. 1/4 SEC. 33-30-23
S.W. 1/4 SEC. 33-30-23
N 25°46' W
P.C. 136+33.80
P.I. 137+22.00
P.T. 138+06.68
Δ. 25°56'
D. 15°00' Rt.
T. 88.20'
L. 172.88'
R. 383.07'
Δ 25-55-55.2

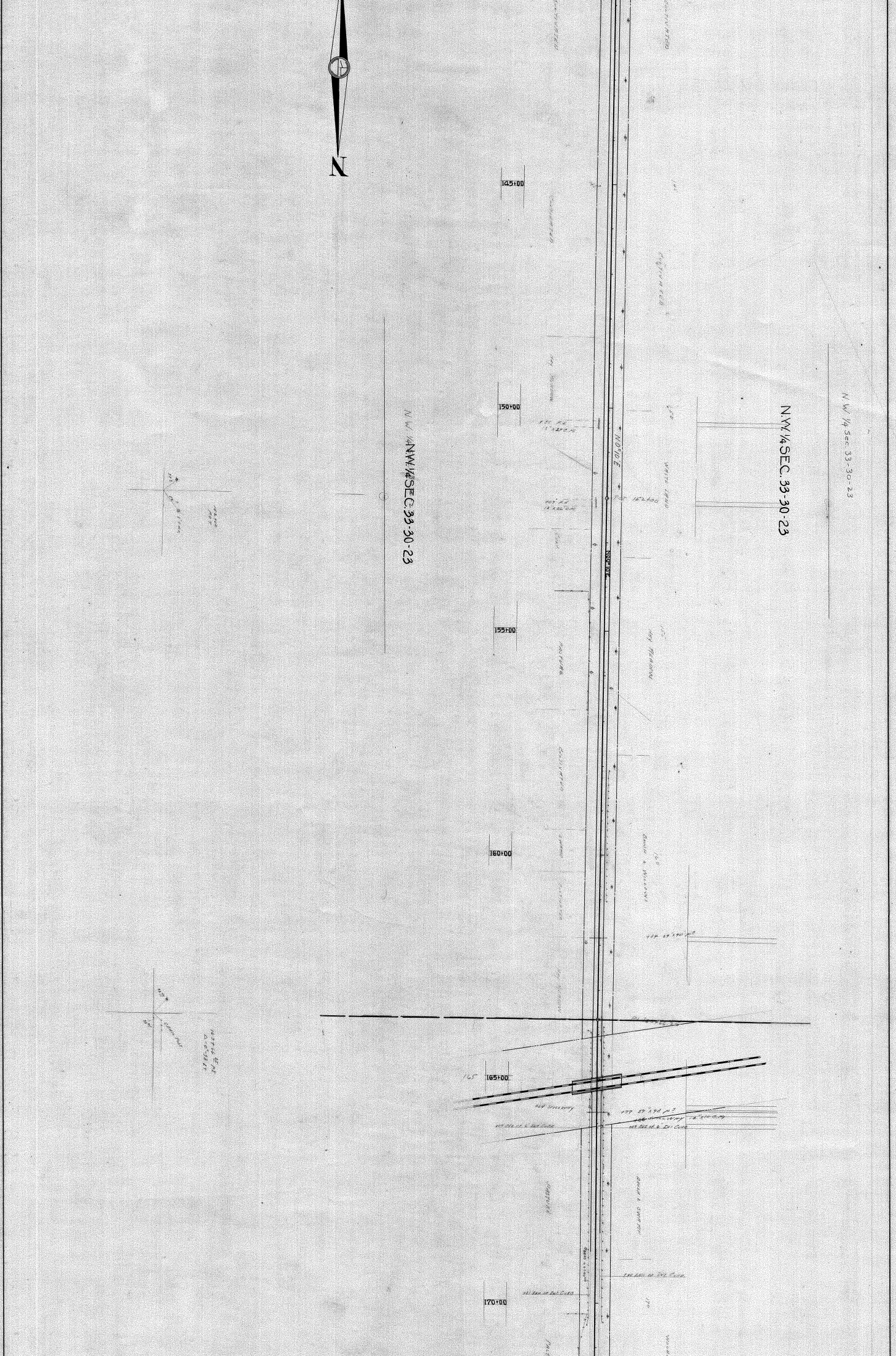
N
145+00
150+00
155+00
160+00
165+00
170+00
N.W.1/4 SEC.33-30-23
N.W.1/4 SEC.33-30-23
N.W. 1/4 Sec. 33-30-23
N 0°10' E
N 0°10' E
WASTE LAND
HAY MEADOW
PASTURE
CULTIVATED

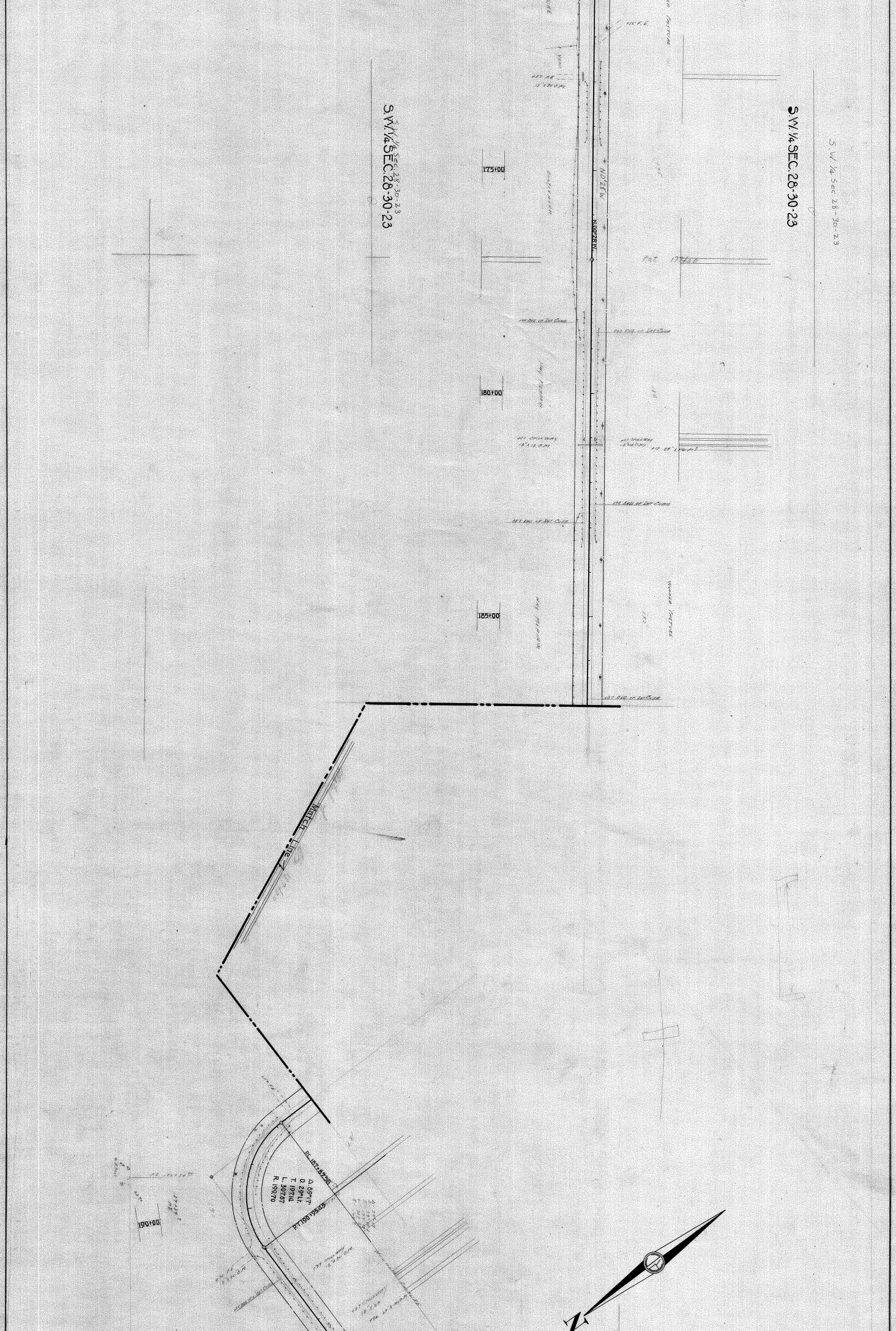S.W.1/4 SEC. 28-30-23
S.W.1/4 Sec. 28-30-23
S.W.1/4 SEC. 28-30-23
S.W.1/4 Sec. 28-30-23
175+00
180+00
185+00
190+00
N0°28'W
Match Line
P.C. 187+87.56
Δ. 89°17'
D. 29° Lt.
T. 197.14
L. 307.87
R. 199.70
P.T. 190+95.45
N

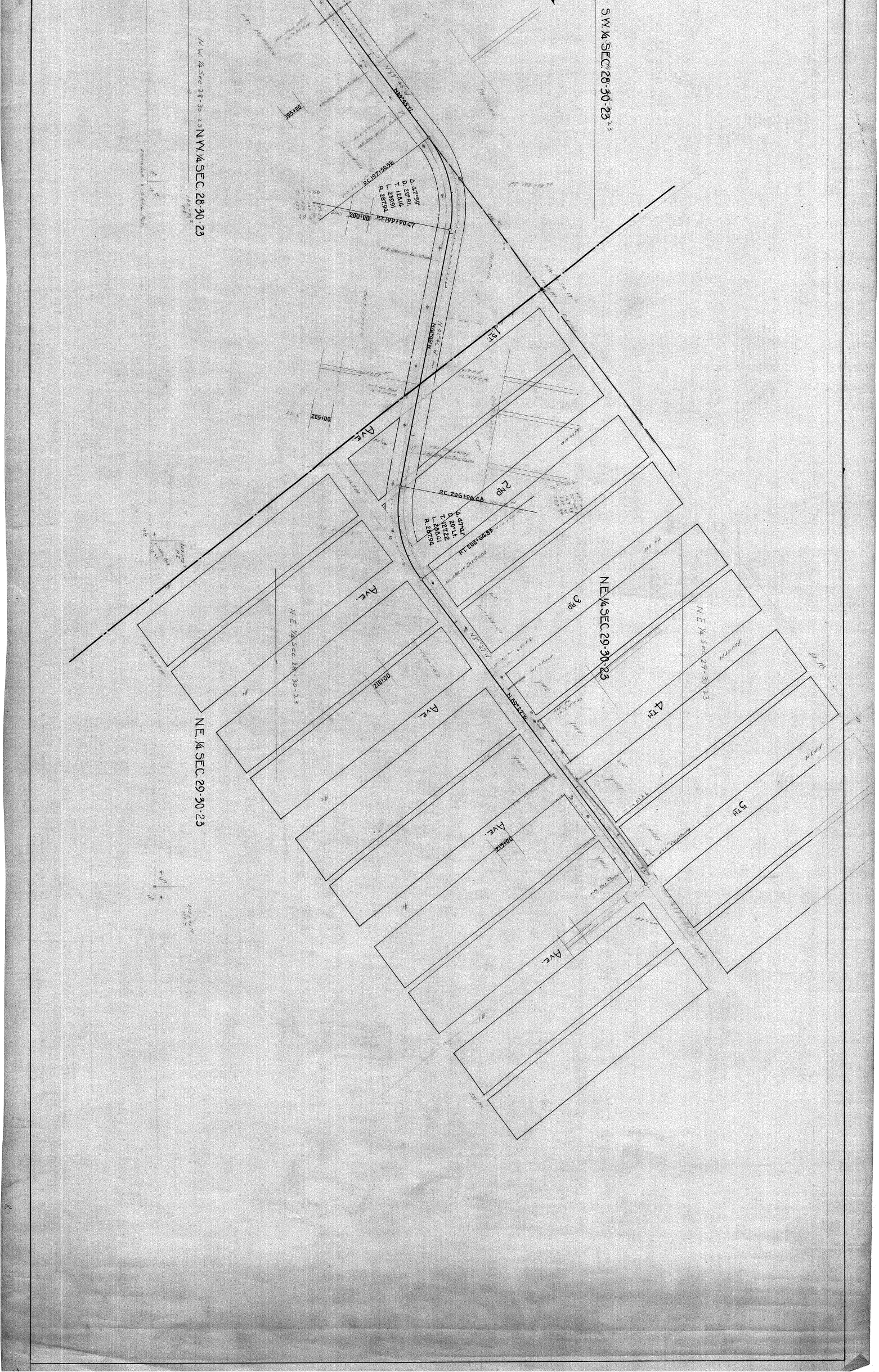
S.W.1/4 SEC. 28-30-23
N.W.1/4 SEC. 28-30-23
N.E.1/4 SEC. 29-30-23
N.E.1/4 SEC. 29-30-23
N.E.1/4 Sec. 29-30-23
N.E.1/4 Sec. 29-30-23
N.82°45'W.
195+00
P.C. 197+50.56
Δ. 47°59'
D. 20° Rt.
T. 128.14
L. 239.91
R. 287.94
200+00
P.T. 199+90.47
205+00
1ST AVE.
2ND AVE.
P.C. 206+96.48
Δ. 47°41'
D. 20° Lt.
T. 127.22
L. 238.41
R. 287.94
P.T. 208+64.83
3RD AVE.
N.89°27'W.
210+00
4TH AVE.
215+00
5TH AVE.