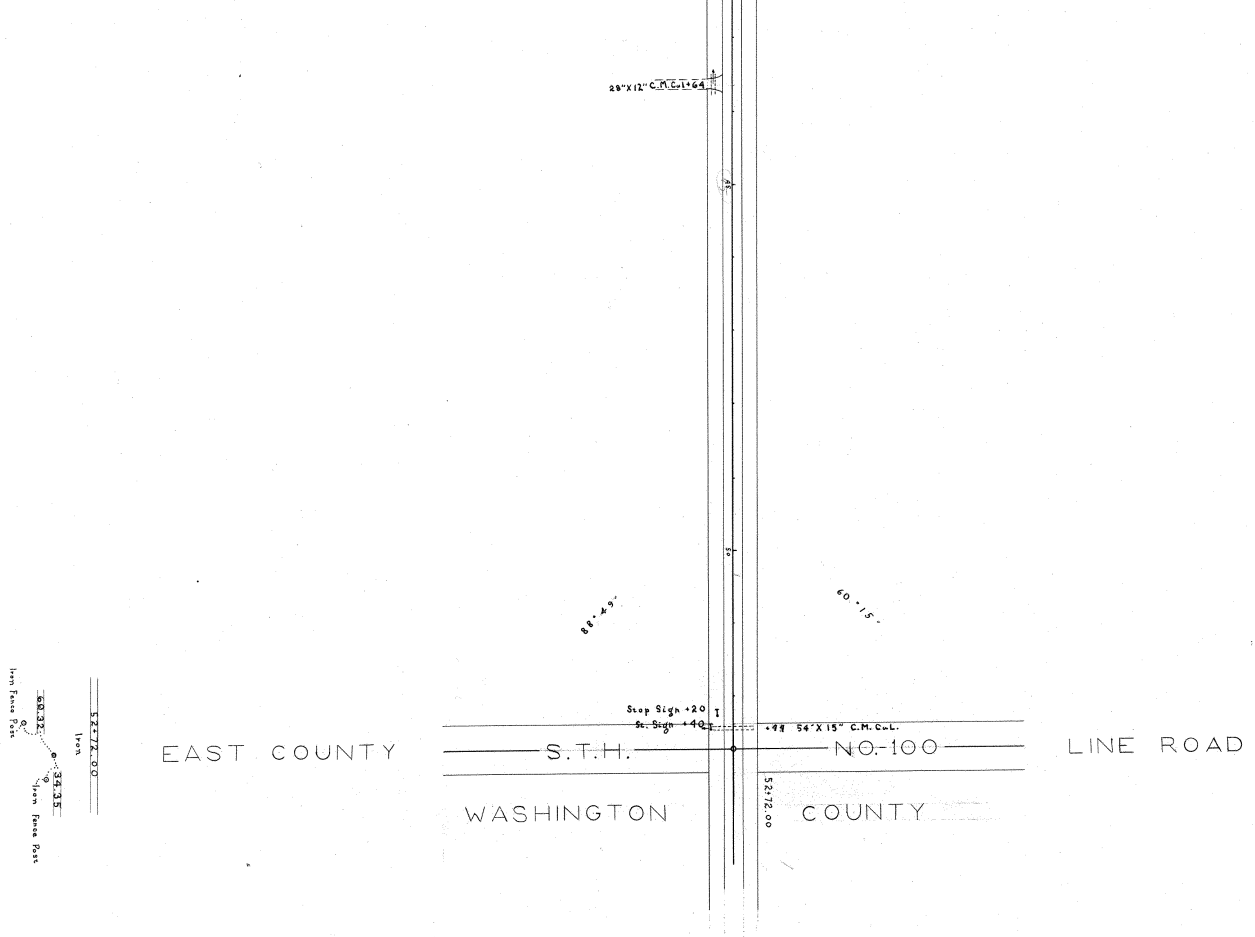
28"X12" C.M.C.1+64
48
50
88°49'
60°15'
Stop Sign +20
St. Sign +40
+49 54"X15" C.M.C.L.
EAST COUNTY
S.T.H.
NO.100
LINE ROAD
WASHINGTON
COUNTY
52+72.00
52+72.00
Iron
60.32
34.35
Iron Fence Post
Iron Fence Post

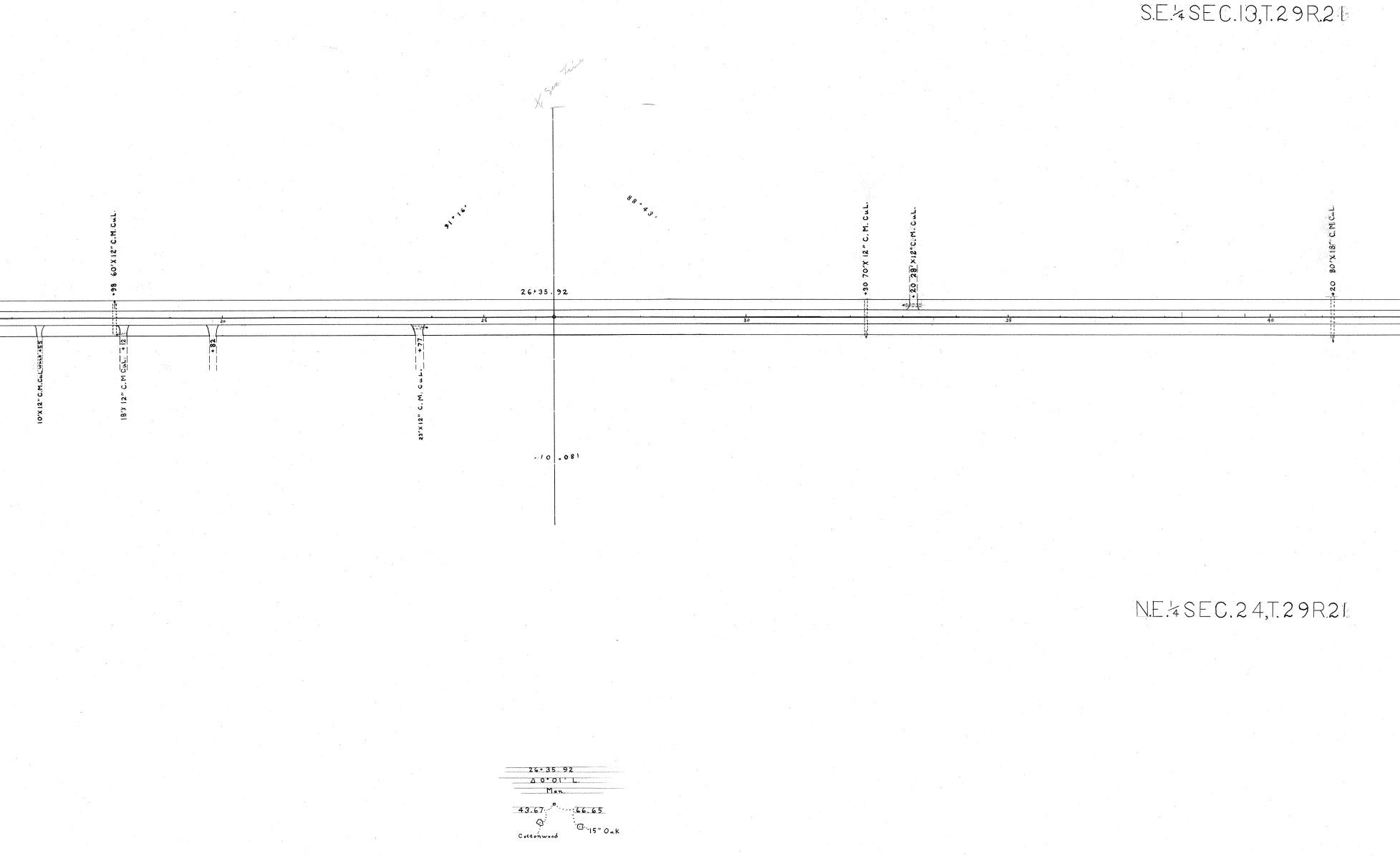
S.E.¼ SEC.13,T.29R.2E
+98 60'X 12" C.M.CuL.
91°16'
26+35.92
88°43'
+30 70'X 12" C.M.CuL.
+20 28'X12"C.M.CuL.
+20 80'X 18" C.M.CuL.
20
25
30
35
40
10'X 12" C.M.CuL.Walk +55
18'X 12" C.M.CuL. +12
+82
23'X 12" C.M.CuL. +77
.10 .081
N.E.¼ SEC.24,T.29R.21
26+35.92
Δ 0°01' L.
Mon.
43.67
66.65
Cottonwood
15" Oak

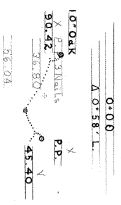

0+00
Δ 0°58' L.
10"OaK
X P.P. 3Nails
90.42
36.80
56.04
18" Maple
P.P.
45.40

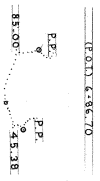

(P.O.T.) 6+86.70
P.P.
85.00
P.P.
45.38

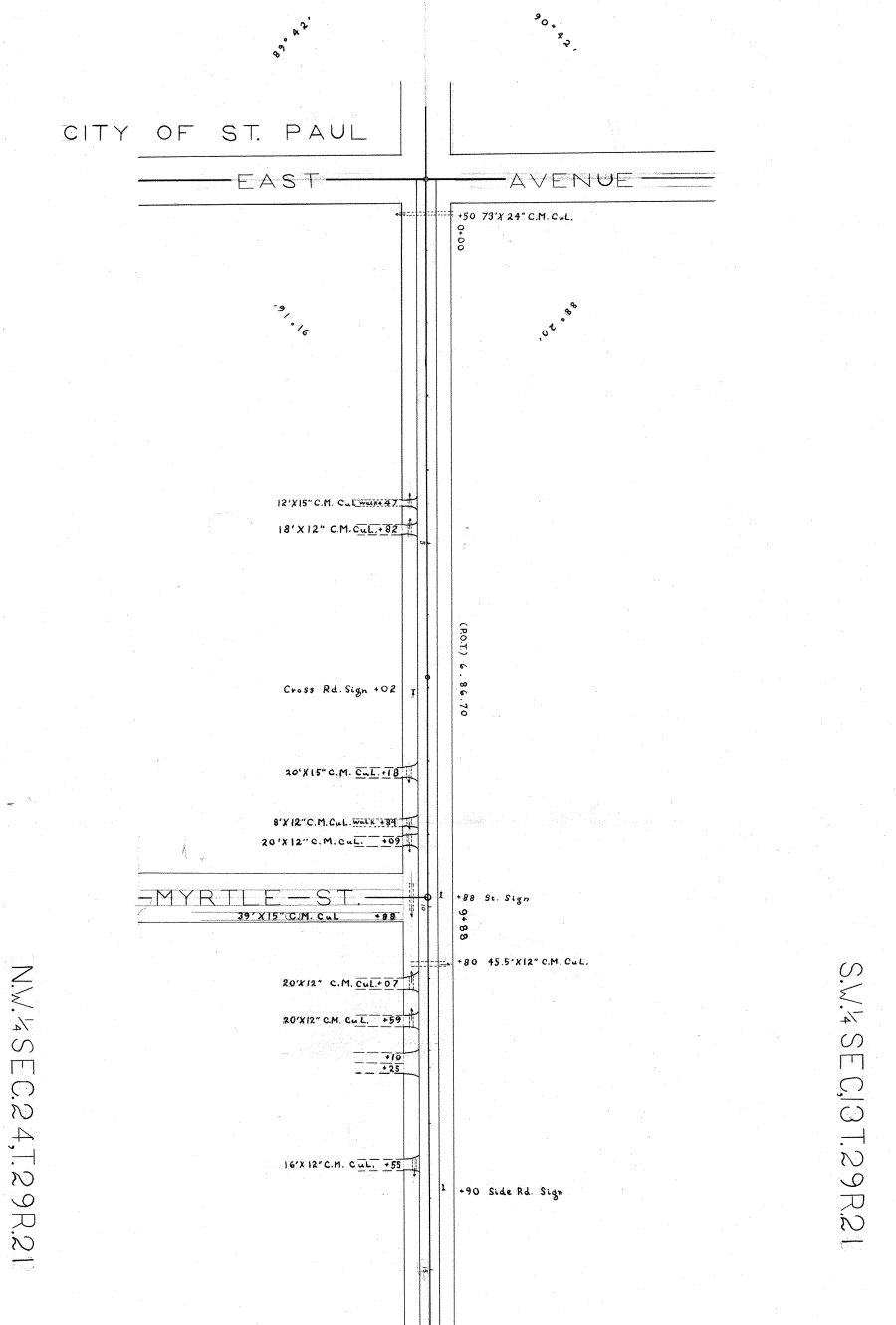

89°42'
90°42'
CITY OF ST. PAUL
EAST AVENUE
+50 73'X24" C.M. CuL.
0+00
91°16'
88°20'
12'X15" C.M. CuL walk +47
18'X12" C.M. CuL. +82
(P.O.T.) 6.86.70
Cross Rd. Sign +02
20'X15" C.M. CuL. +18
8'X12" C.M. CuL. walk +89
20'X12" C.M. CuL. +09
MYRTLE ST.
+88 St. Sign
9+88
39'X15" C.M. CuL +88
+80 45.5'X12" C.M. CuL.
20'X12" C.M. CuL. +07
20'X12" C.M. CuL. +59
+10
+25
16'X12" C.M. CuL. +55
+90 Side Rd. Sign
N.W.¼ SEC.24,T.29R.21
S.W.¼ SEC.13T.29R.21

5

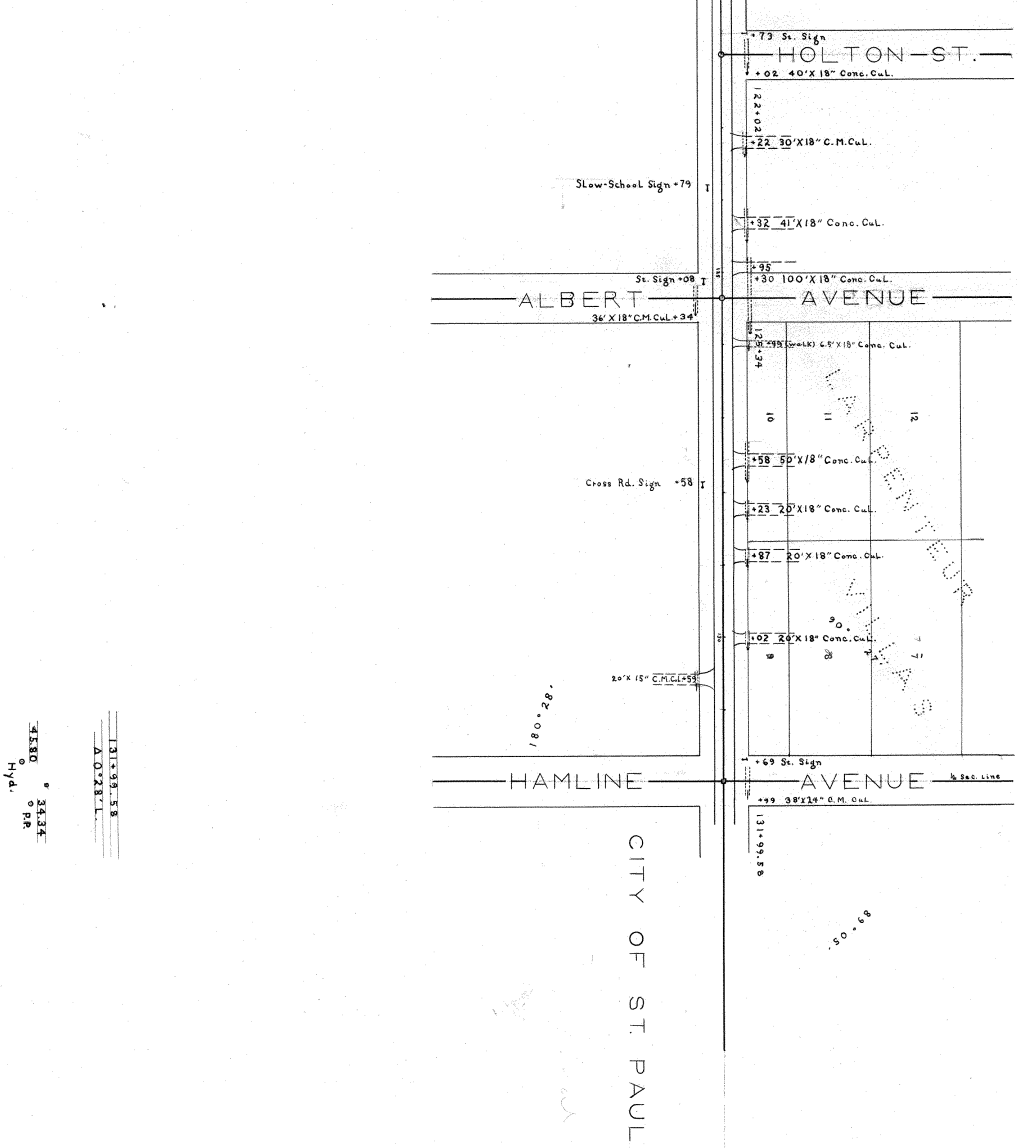
+73 St. Sign
HOLTON-ST.
+02 40'X 18" Conc. Cul.
122+02
+22 30'X18" C.M.Cul.
Slow-School Sign +79
+32 41'X18" Conc. Cul.
+95
+30 100'X 18" Conc. Cul.
St. Sign +08
ALBERT
AVENUE
36' X 18" C.M. Cul. +34
125+34
+99 (walk) 6.5'X 18" Conc. Cul.
10
11
12
LARPENTEUR VILLAS
+58 50'X/8" Conc. Cul.
Cross Rd. Sign +58
+23 20'X18" Conc. Cul.
+87 20'X 18" Conc. Cul.
90°
+02 20'X 18" Conc. Cul.
9
8
7
7
20'X 15" C.M.Cul.+59
180°28'
+69 St. Sign
HAMLINE
AVENUE
½ Sec. Line
+99 38'X24" C.M. Cul.
131+99.58
CITY OF ST. PAUL
89°05'
131+99.58
Δ 0°28' L.
45.80
Hyd.
34.34
P.P.

SC 115 125

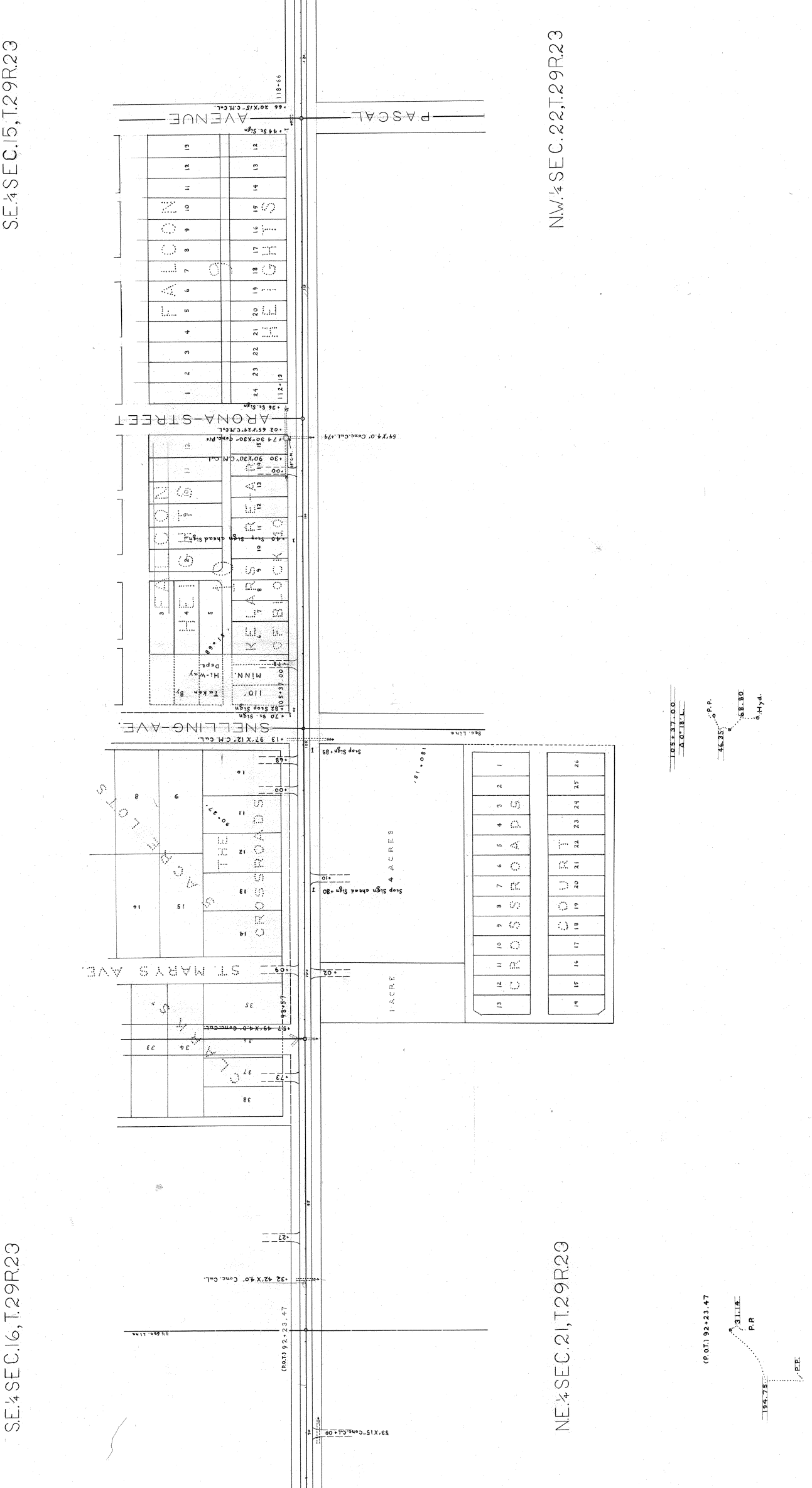
S.E.¼ SEC.15, T.29R.23
N.W.¼ SEC.22, T.29R.23
S.E.¼ SEC.16, T.29R.23
N.E.¼ SEC.21, T.29R.23
PASCAL AVENUE
ARONA-STREET
SNELLING-AVE.
ST. MARY'S AVE.
FALCON HEIGHTS
FALCON HEIGHTS
KELLER'S REARR. OF BLOCK 10
THE CROSSROADS
CROSSROADS COURT
ACRE LOTS
4 ACRES
1 ACRE
Taken By Minn. Hi-Way Dept.
110'
118+66
112+13
105+37.00
+66 20"X15" C.M.Cul.
+44 St. Sign
+36 St. Sign
+02 65"X24" C.M.Cul.
+74 30"X30" Conc. Pit
59"X4.0' Conc. Cul. +74
+30 90"X30" C.M.Cul.
+40 Stop Sign ahead Sign
+70 St. Sign
+82 Stop Sign
+13 97"X12" C.M.Cul.
Stop Sign +85
Stop Sign ahead Sign +80
+57 49"X4.0' Conc. Cul.
+32 42"X4.0' Conc. Cul.
53"X15" Conc. Cul. +00
(P.O.T.) 92+23.47
Sec. Line
105+37.00
Δ 0°18' L
P.P.
46.35
68.80
Hyd.
(P.O.T.) 92+23.47
31.14
P.P.
194.75
P.P.

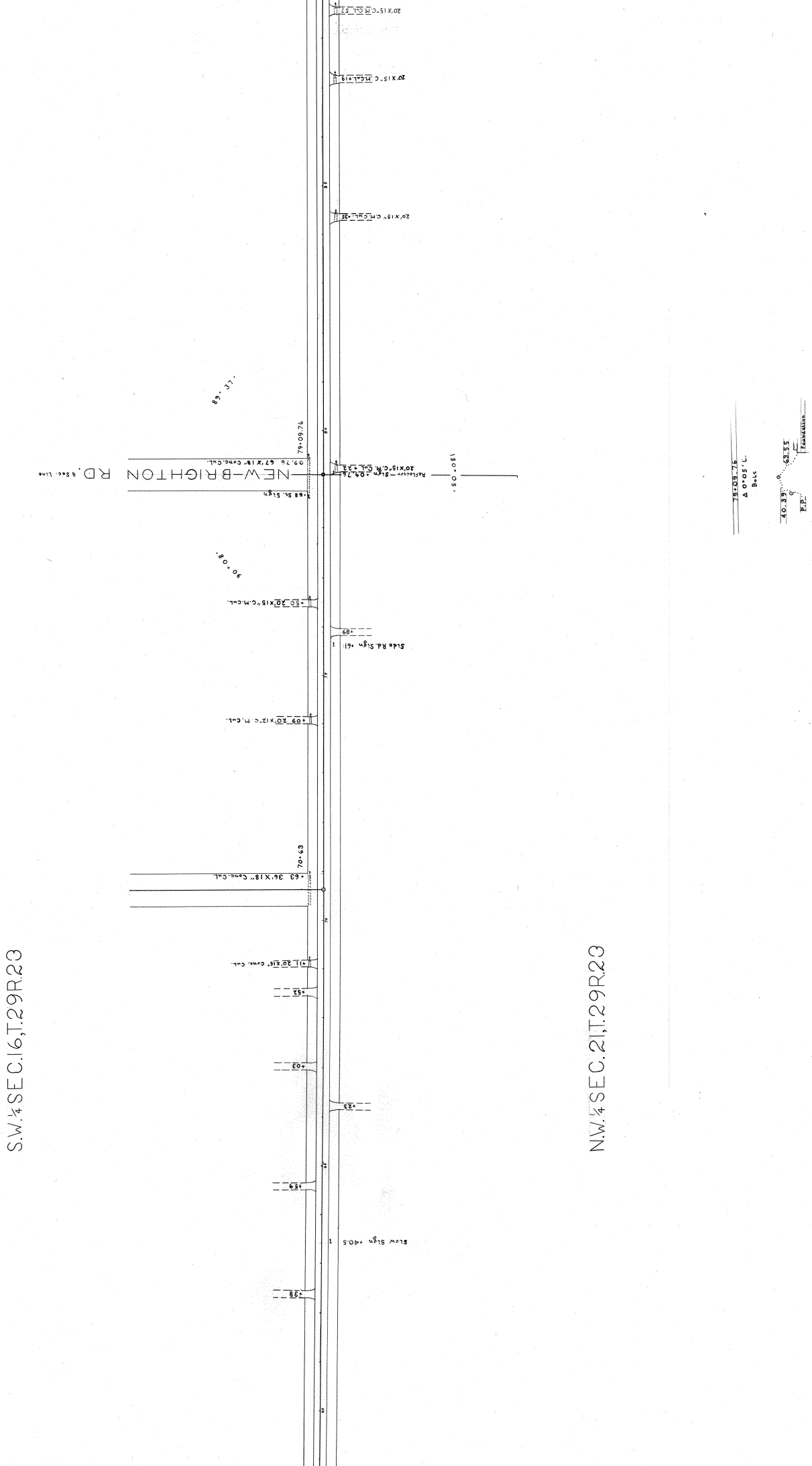
20"x15" C.M.Cul.+57
20"x15" C.M.Cul.+19
20"x15" C.M.Cul.+35
89°37'
79+09.76
09.76 67"x18" Conc.Cul.
NEW-BRIGHTON RD. ℄ Sec. Line
+68 SL. Sign
20"x15" C.M.Cul.+22
Reflector Sign +09.76
180.05'
90°08'
+50 20"x15" C.M.Cul.
+89
Side Rd. Sign +61
+09 20"x12" C.M.Cul.
70+63
+63 36"x18" Conc.Cul.
+11 20"x15" Conc.Cul.
+62
+03
+23
+59
Slow Sign +40.5
+38
S.W.¼ SEC.16,T.29R.23
N.W.¼ SEC.21,T.29R.23
79+09.76
Δ 0°05' L.
Bolt
40.39
63.55
P.P.
Foundation

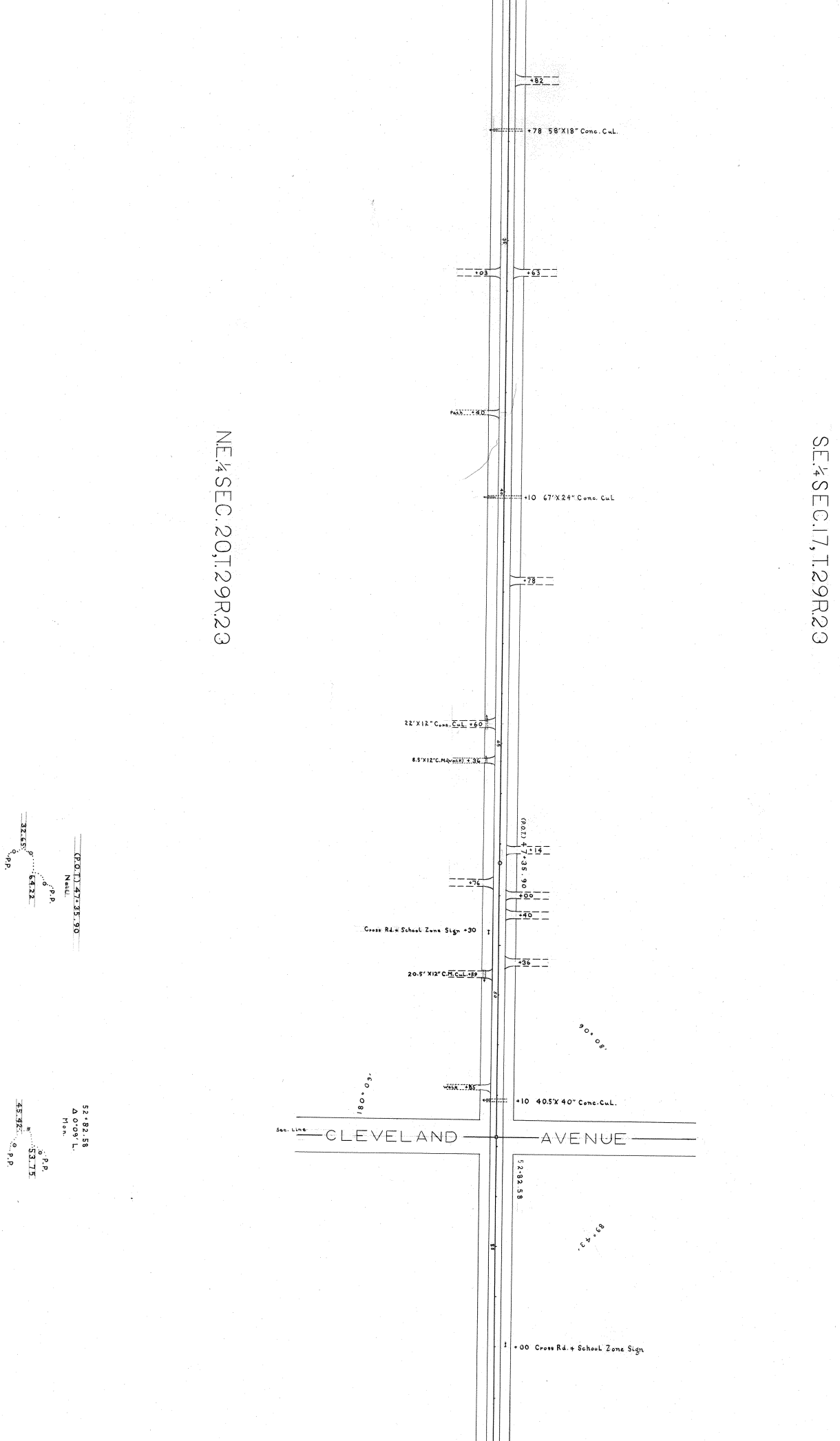
+82
+78 58'X18" Conc. CuL.
+03
+63
Path +40
+10 67'X24" Conc. CuL
N.E.¼ SEC. 20 T. 29 R. 23
S.E.¼ SEC. 17, T. 29 R. 23
+78
22'X12" Conc. CuL. +60
8.5'X12" C.M.(walk) +36
(P.O.T.) 47+35.90
+14
+76
+00
+40
Cross Rd. & School Zone Sign +30
+36
20.5'X12" C.M. CuL. +59
(P.O.T.) 47+35.90
Nail
32.65
64.22
P.P.
P.P.
90° 08'
180° 09'
Walk +85
+10 40.5'X40" Conc. CuL.
52+82.58
Δ 0°09' L.
Mon.
45.42
53.75
P.P.
P.P.
Sec. Line
CLEVELAND
AVENUE
52+82.58
89° 43'
+00 Cross Rd. & School Zone Sign

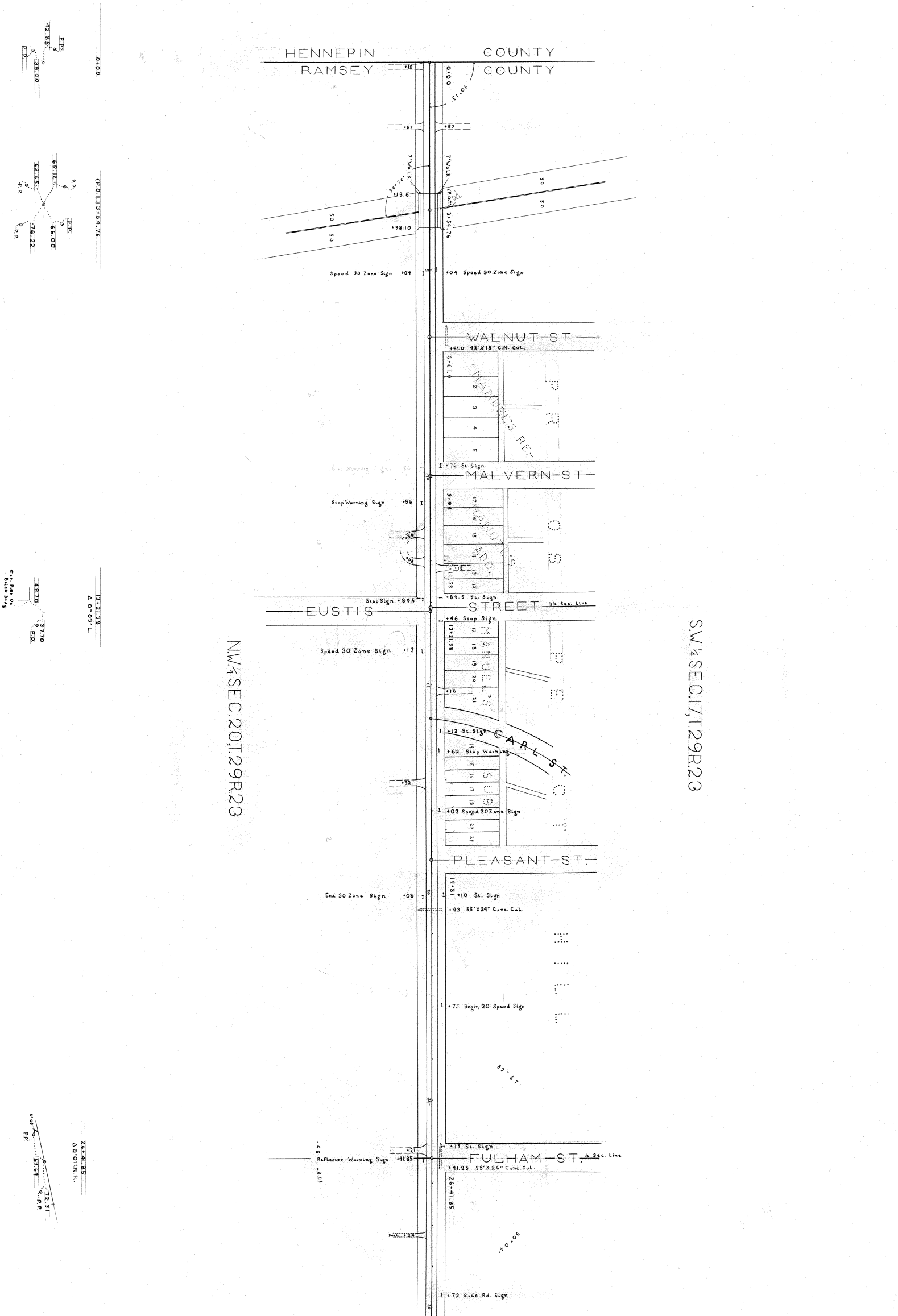
HENNEPIN COUNTY
RAMSEY COUNTY
0+00
90°13'
+12
+57
+57
7' Walk
7' Walk
94°34'
+13.6
+98.10
(P.O.T.) 3+54.76
50
50
50
50
Speed 30 Zone Sign +04
+04 Speed 30 Zone Sign
WALNUT-ST.
+41.0 42"X18" C.M. Cul.
6+61.0
MANUEL'S RE-
P R O S P E C T
1 2 3 4 5
+76 St. Sign
MALVERN-ST
Stop Warning Sign +56
+36
+02
9+94
17 16 15 14 13 12
MANUEL'S ADD.
+18
13+11.38
Stop Sign +89.5
+89.5 St. Sign
EUSTIS STREET
¼ ¼ Sec. Line
+46 Stop Sign
13+21.38
MANUEL'S
17 18 19 20 21
Speed 30 Zone Sign +13
+16
+12 St. Sign
CARL ST.
+62 Stop Warning
14 15 16 17 18 19 20 21
SUB.
+32
+03 Speed 30 Zone Sign
PLEASANT-ST.
19+81
End 30 Zone Sign +08
+10 St. Sign
+43 55'X24" Conc. Cul.
H I L L
+75 Begin 30 Speed Sign
89°57'
N.W.¼ SEC.20,T.29R.23
S.W.¼ SEC.17,T.29R.23
+15 St. Sign
+21
Reflector Warning Sign +41.85
FULHAM-ST.
½ Sec. Line
+41.85 55'X24" Conc. Cul.
179°59'
26+41.85
Path +24
90°04'
+72 Side Rd. Sign
5
10
15
20
25
30
0+00
P.P.
42.85
P.P.
39.00
(P.O.T.) 3+54.76
P.P.
65.12
62.65
P.P.
P.P.
66.00
76.22
P.P.
13+21.38
Δ 0°03' L.
48.70
37.70
P.P.
Cor. Pier On Brick Bldg.
26+41.85
Δ 0°01' R.R.
0°03'
P.P.
69.64
72.31
P.P.