Hodgson Road.
Rice to No. Co. Line
S.T.H. 49.

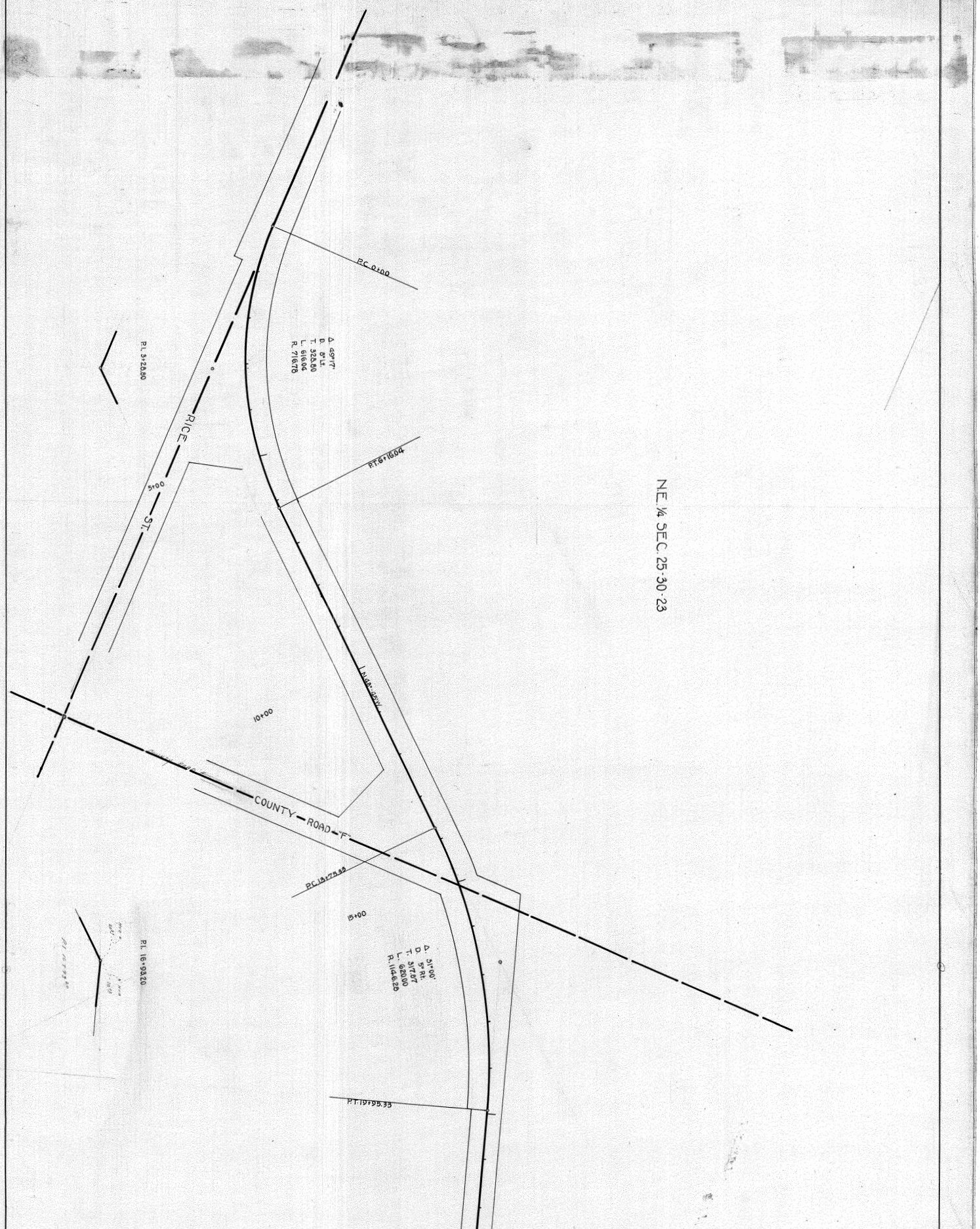
P.C. 0+00
Δ. 49°17'
D. 8° Lt.
T. 328.80
L. 616.04
R. 716.78
P.I. 3+28.80
RICE
ST.
5+00
P.T. 6+16.04
N.E. ¼ SEC. 25-30-23
N 48°45' W
10+00
COUNTY
ROAD
"F"
P.C. 13+75.33
15+00
Δ. 31°00'
D. 5° Rt.
T. 317.87
L. 620.00
R. 1146.28
P.I. 16+93.20
P.I. 16+73.20
P.T. 19+95.33

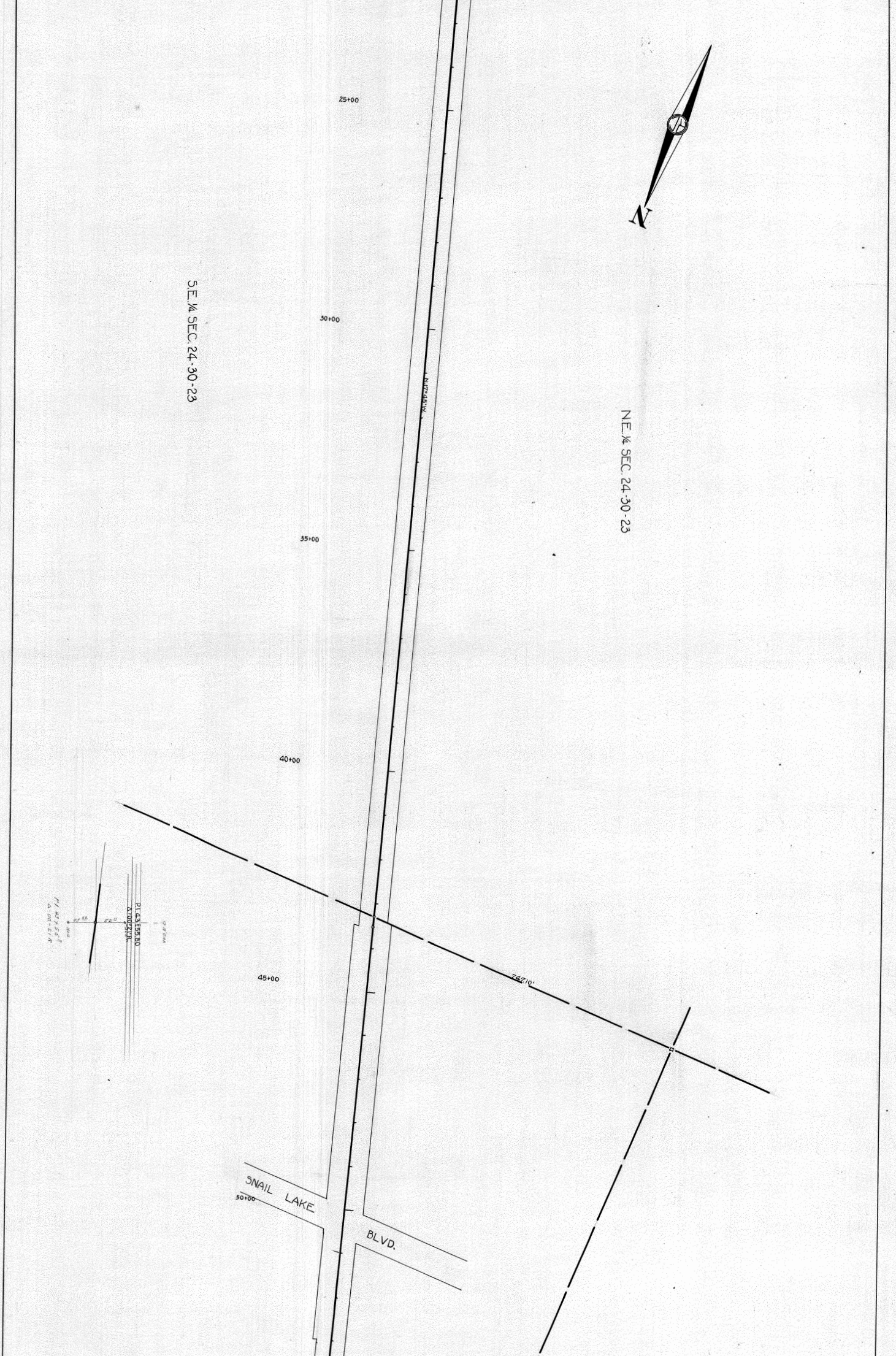
25+00
30+00
35+00
40+00
45+00
50+00
N
S.E.¼ SEC. 24-30-23
N.E.¼ SEC. 24-30-23
N.17°45'W.
74°10'
P.I. 43+55.80
Δ=00°21'R.
SNAIL LAKE
BLVD.

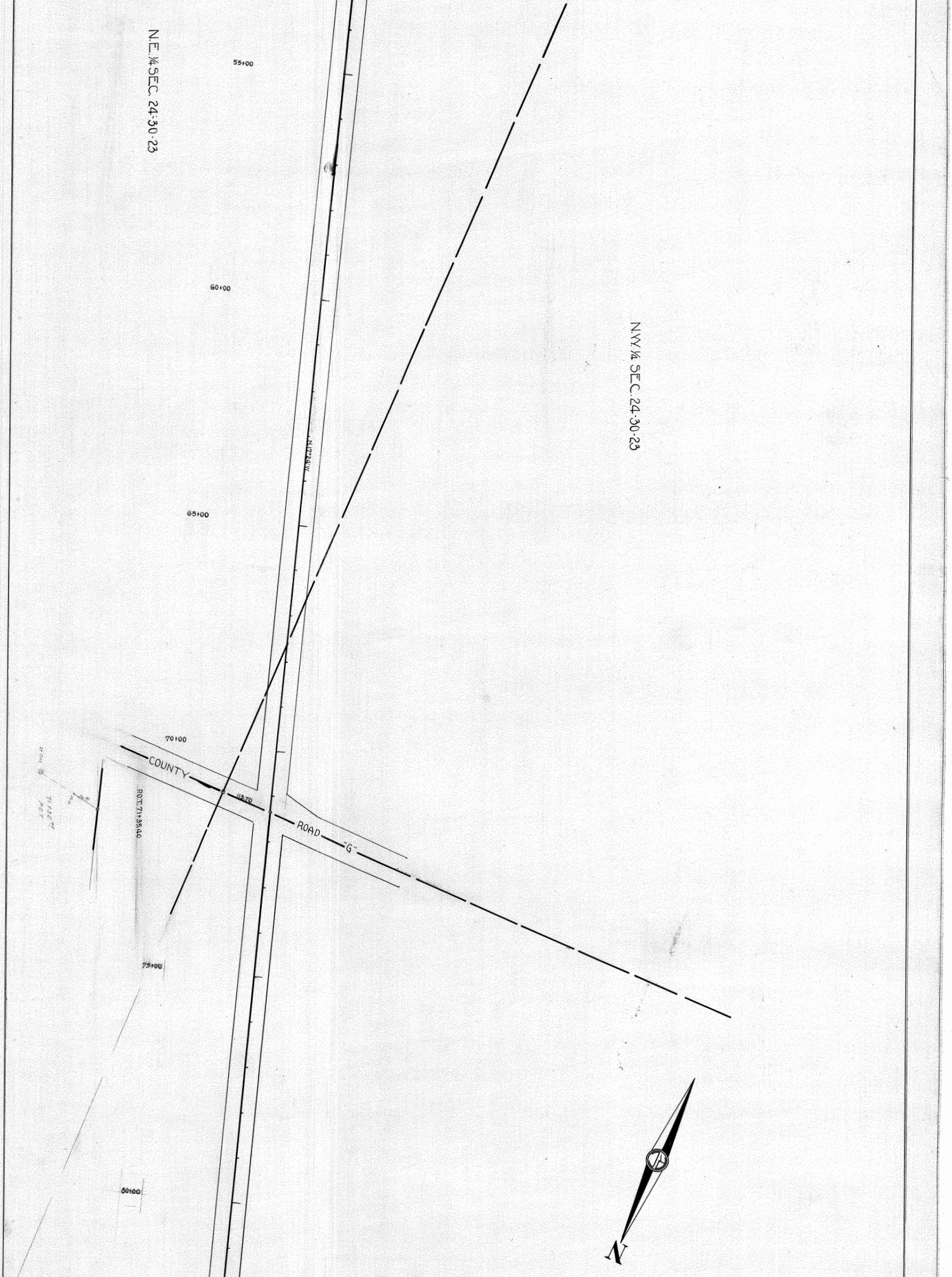
N.E. ¼ SEC. 24-30-23
55+00
60+00
N.17°24'W
65+00
N.W. ¼ SEC. 24-30-23
70+00
COUNTY
113.70
ROAD
"G"
P.O.T. 71+35.40
75+00
80+00
N

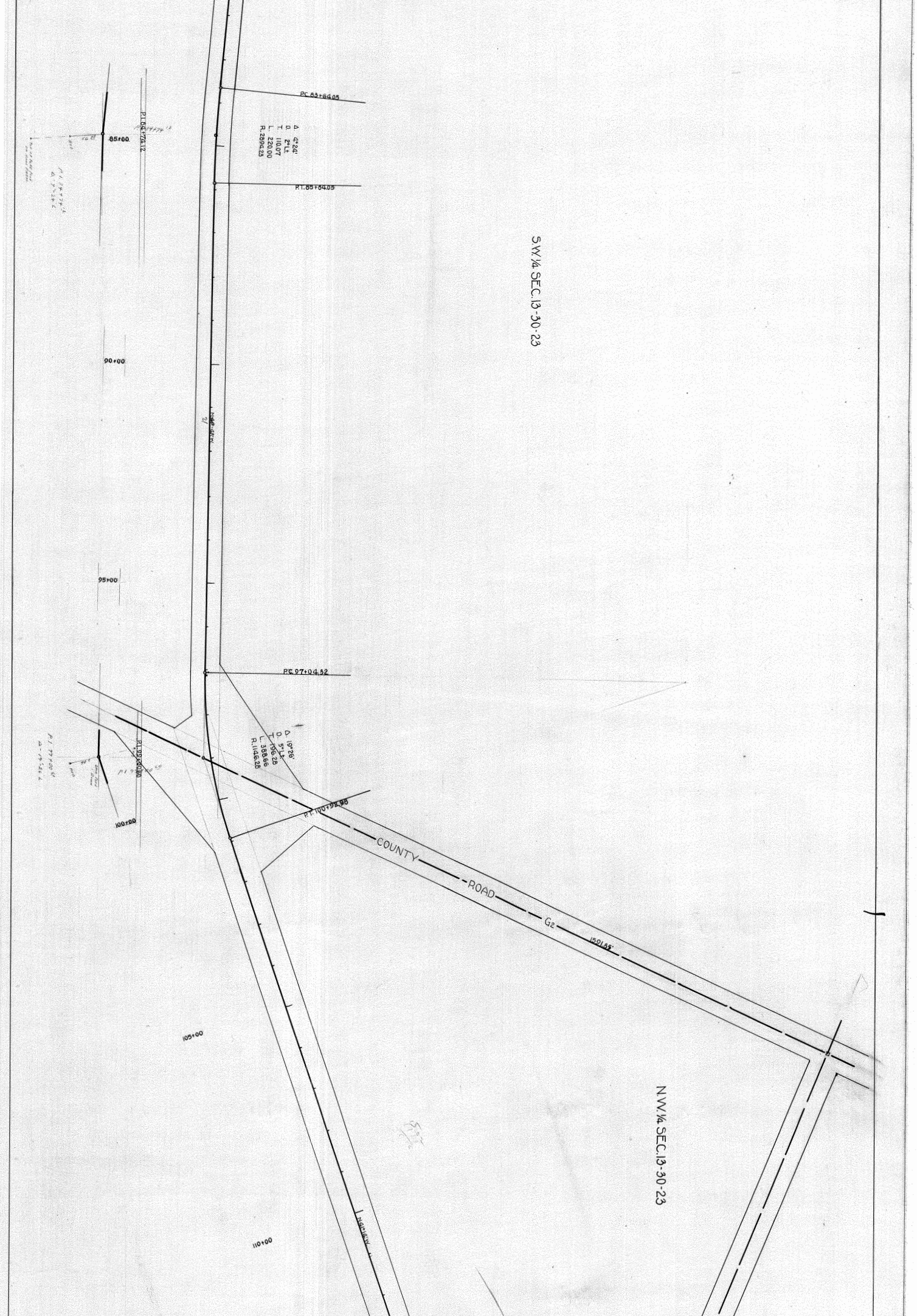
P.C. 83+64.05
Δ. 4°24'
D. 2° Lt.
T. 110.07
L. 220.00
R. 2894.23
P.T. 85+64.05
P.I. 84+74.12
85+00
S.W.¼ SEC.13-30-23
90+00
N4°-18'W
95+00
P.C. 97+04.32
Δ. 19°26'
D. 5° Lt.
T. 196.28
L. 388.66
R. 1146.28
P.I. 99+00.60
P.T. 100+92.98
100+00
COUNTY ROAD G2
1591.65'
105+00
N.W.¼ SEC.13-30-23
110+00
N24°14'W

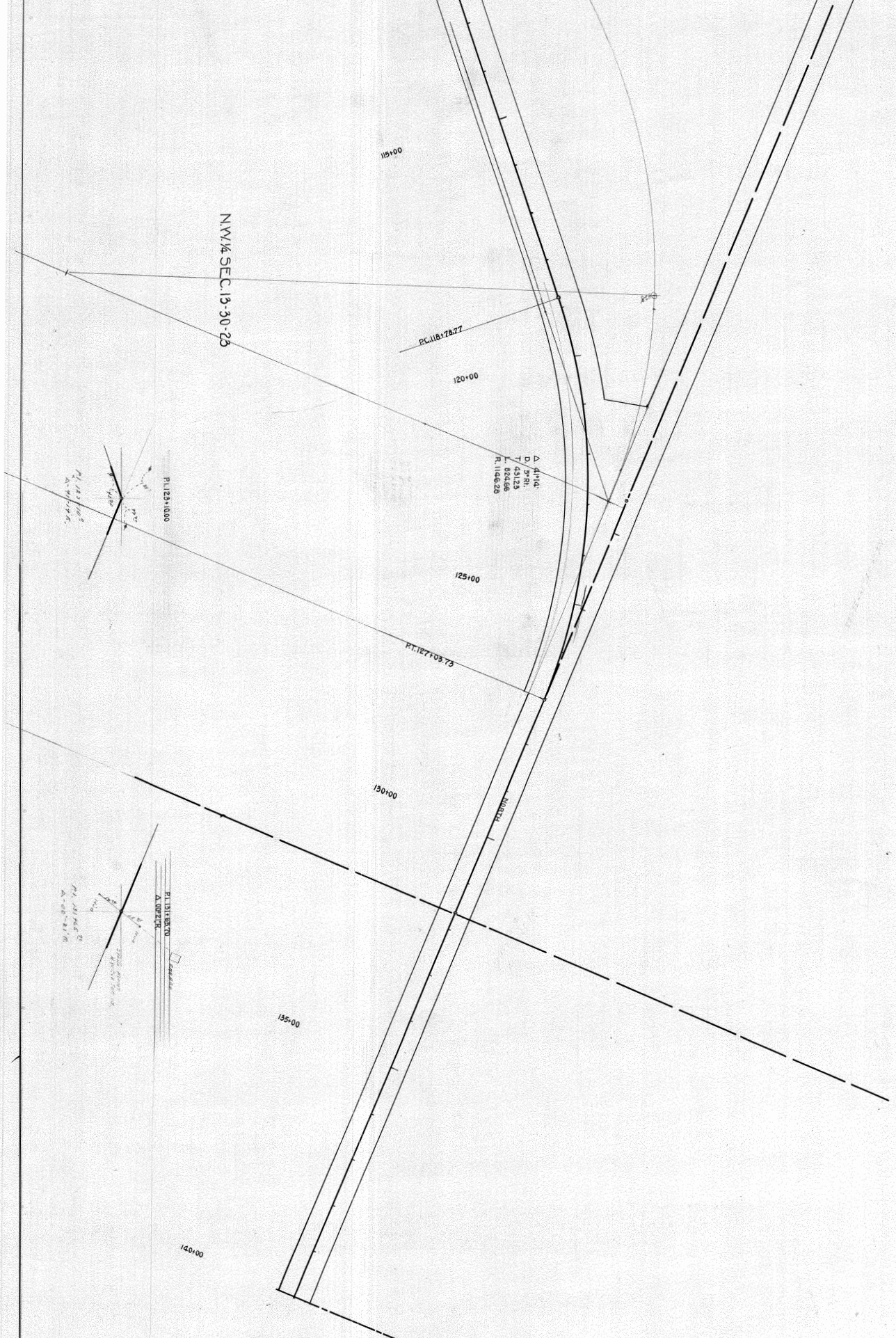
115+00
N.W.1/4 SEC. 13-30-23
P.C. 118+78.77
120+00
Δ. 41°14'
D. 5° Rt.
T. 431.23
L. 824.66
R. 1146.28
P.I. 123+10.00
125+00
P.T. 127+03.73
130+00
NORTH
P.I. 131+65.70
Δ. 00°21' R.
135+00
140+00

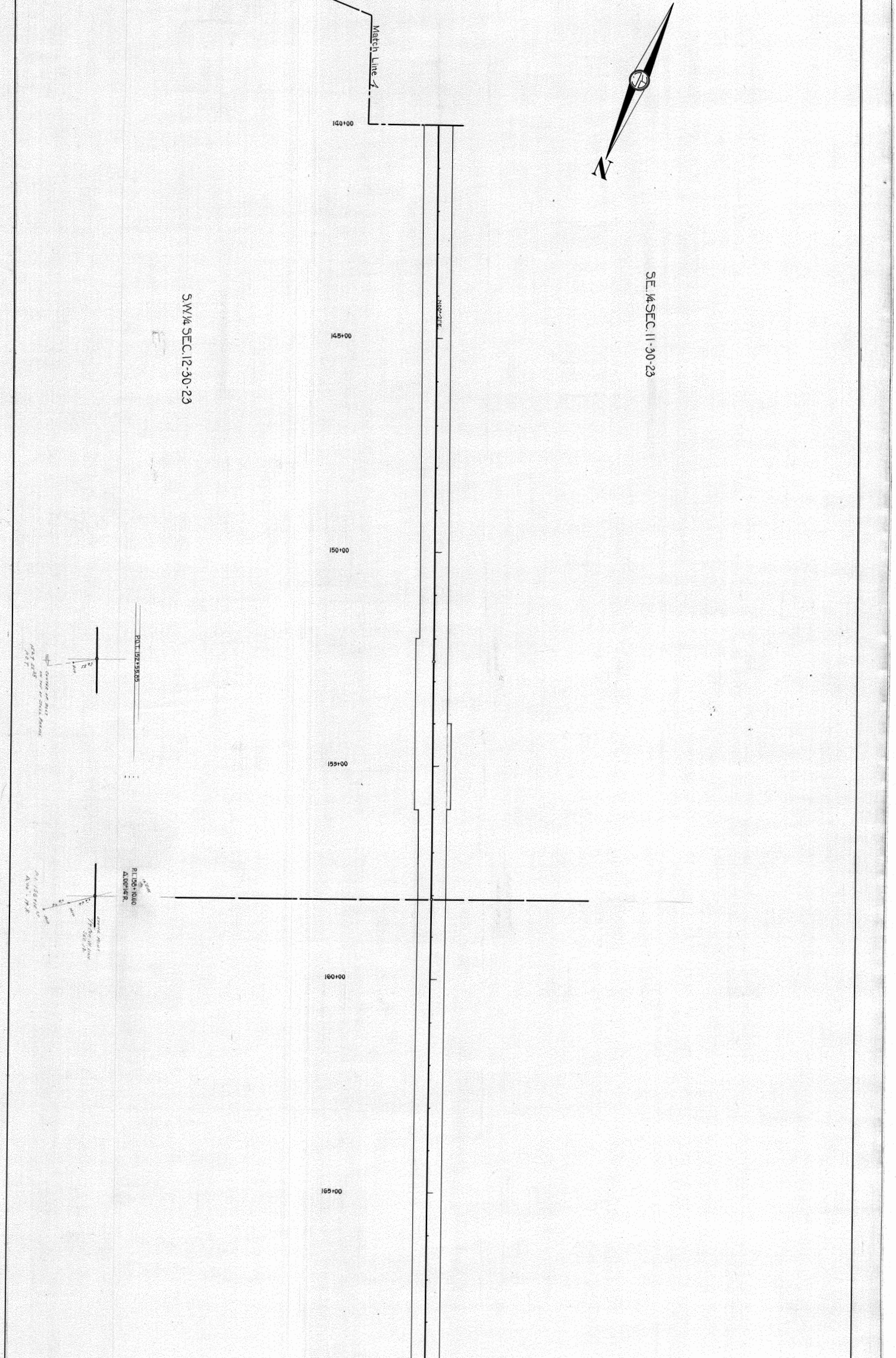
Match Line A
N
140+00
145+00
150+00
155+00
160+00
165+00
N00°21'E
S.W.1/4 SEC.12-30-23
S.E.1/4 SEC.11-30-23
P.O.T. 152+55.85
P.I. 158+10.60
Δ.00°14'R.
Center of bolt on top of steel frame
P.O.T.
Stone mon't
1/4 cor. W. line Sec. 12
P.I. 158+10.60
Δ.00°14'R.

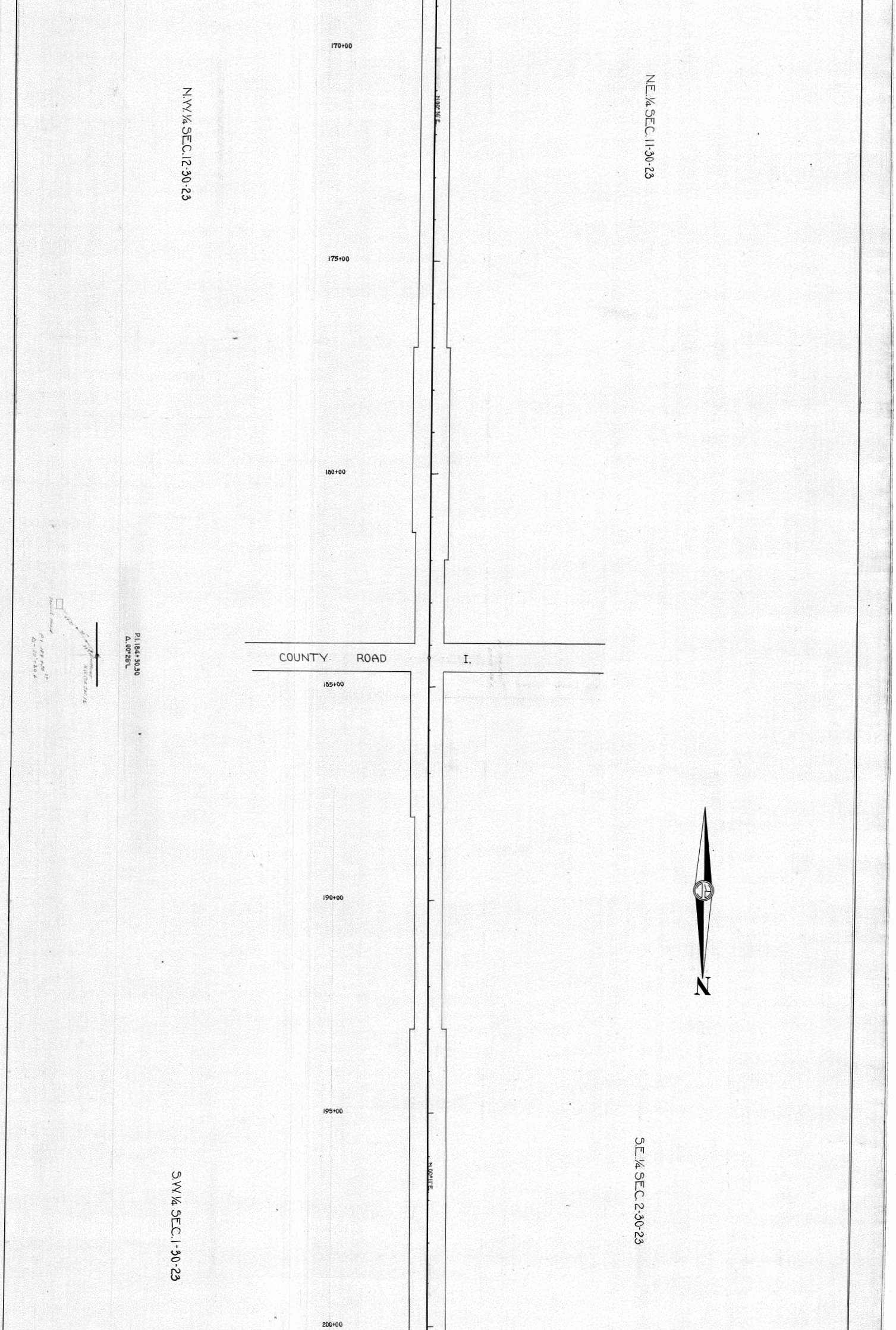
170+00
N00°16'E.
N.W.¼ SEC.12-30-23
N.E.¼ SEC.11-30-23
175+00
180+00
P.I.184+30.30
Δ.00°26'L
COUNTY ROAD I.
185+00
190+00
N
195+00
N.00°11'E.
S.W.¼ SEC.1-30-23
S.E.¼ SEC.2-30-23
200+00

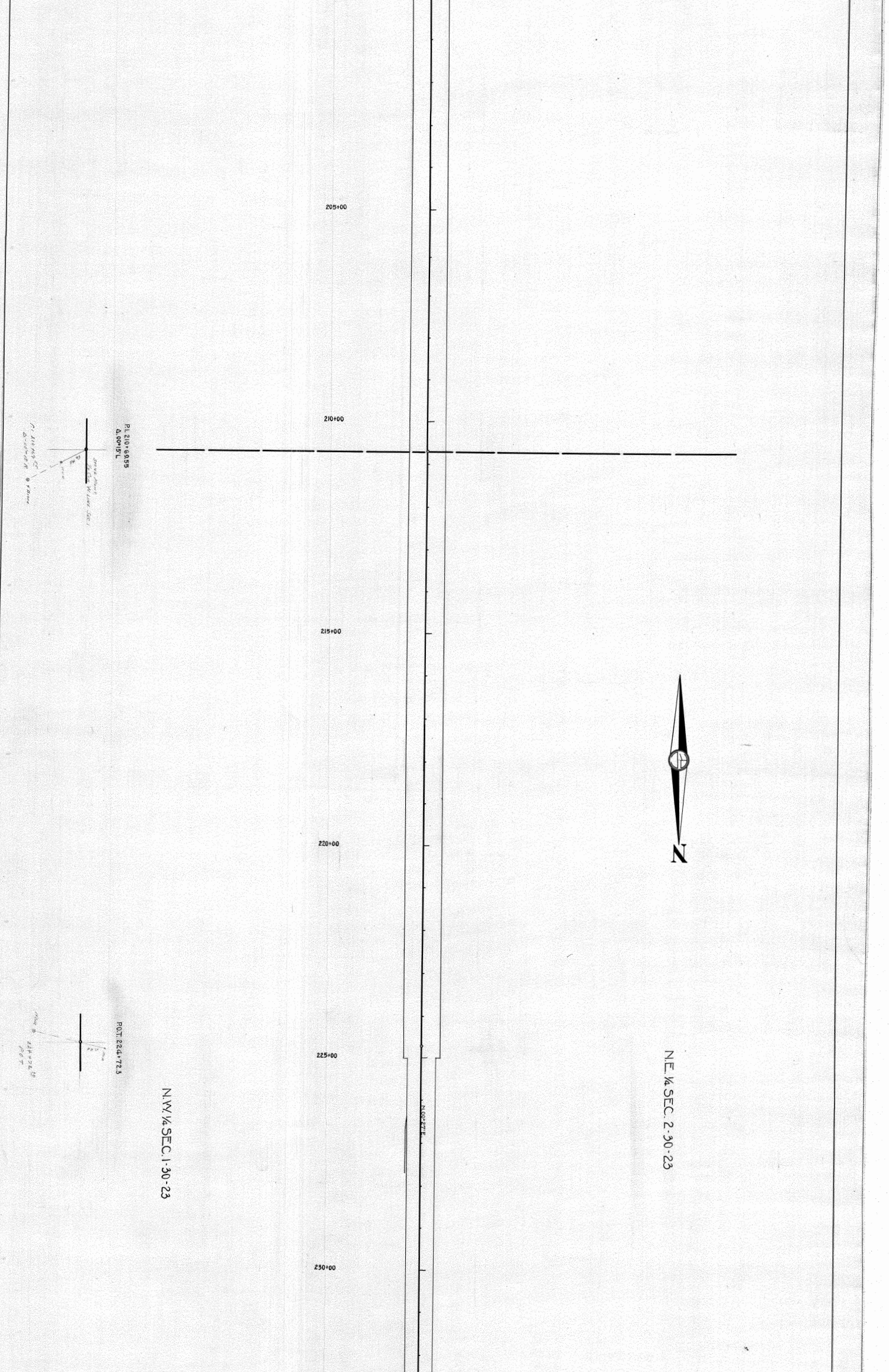
205+00
210+00
215+00
220+00
225+00
230+00
P.I. 210+69.55
Δ.00°15'L
Stone Mont
1/4 Cor W. Line Sec 1
P.I. 210+69.55
P.O.T. 224+72.3
224+72.20
P.O.T.
N.00°27'E.
N
N.W. 1/4 SEC. 1-30-23
N.E. 1/4 SEC. 2-30-23

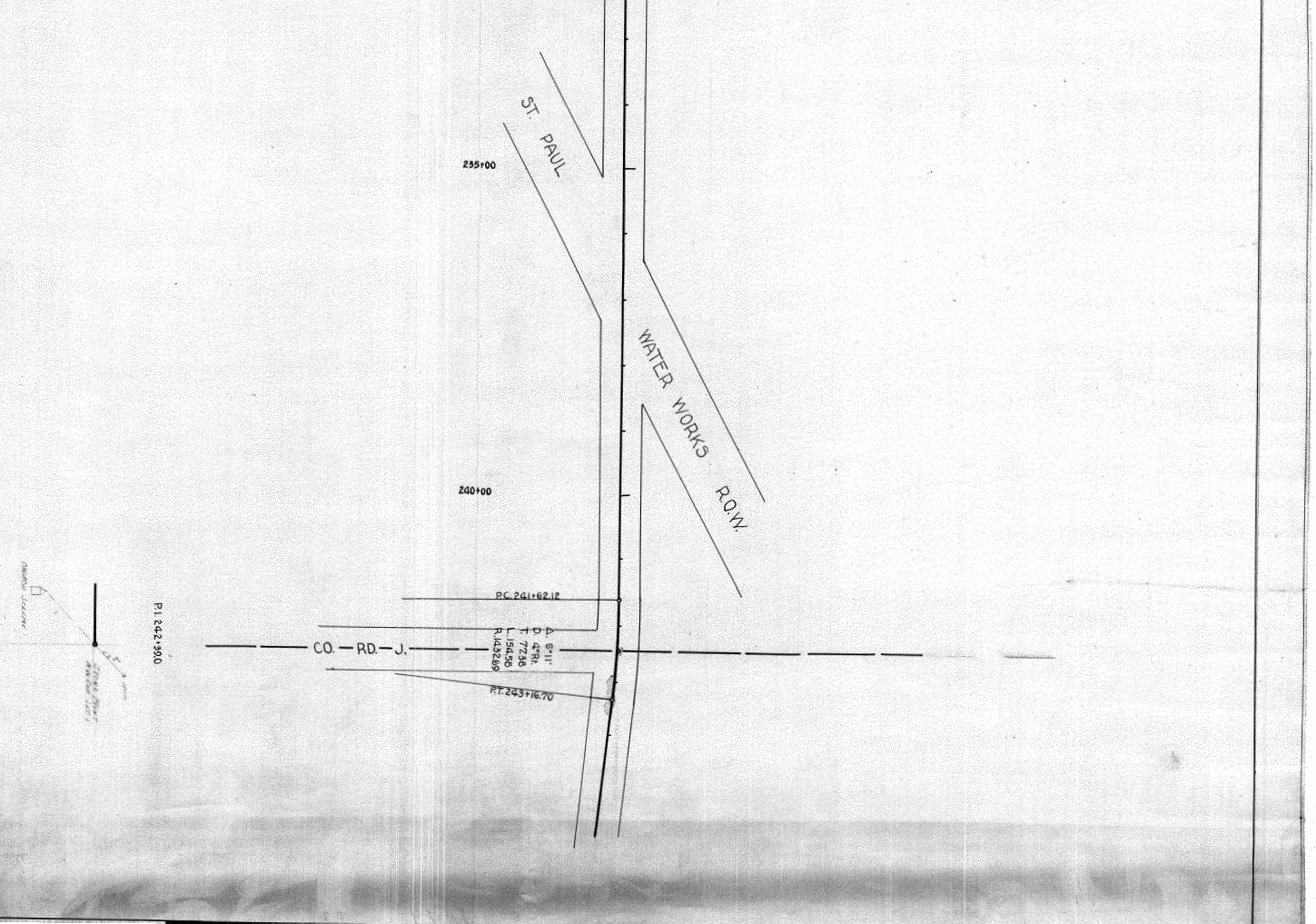
ST. PAUL
WATER WORKS
R.O.W.
235+00
240+00
P.C. 241+62.12
Δ. 6°11'
D. 4°Rt.
T. 77.38
L. 154.58
R. 1432.69
P.T. 243+16.70
CO. — RD. — J.
P.I. 242+39.0
CHURCH STEEPLE
STONE POST
NW COR SEC 1