

OFFICE OF COUNTY ENGINEER
RAMSEY COUNTY, MINN.

House Locations Survey

Highcrest Ave.
From Co. Rd. "D" To T.H. #8

Road Acc't. No. _____

Date Filed 1-5-61

File Dr. 98420

8/25

A.M

J.C

Highecrest Ave.

from

Co. Rd "D" to T.H. 8

House Locations

sta.

15+50 ENT

15+15 HO

480

10+50 HO

130

7+60 ENT

7+25 HO

110

6+00

HO.

125

5+00


ENT

0+00: 4 Co. Rd. "D"

... L = East

E


R = West



HO

GARAGE

HO



24 + 00 HO

110

22 + 25 ROAD ✓

22 + 00 HO

150 LT.

20 + 00

19 + 45 HO

270'

18 + 47 HO

80'

4


STH #8

H₀
□

H₀
□ 285'

270' H₀.
□

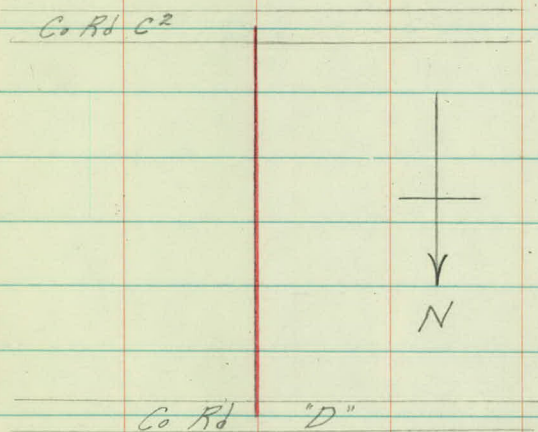
H₀
□




HIGH CREST ROAD

Co Rd "D" to Co Rd "C2"

Roadway Location





FK
JM
CW.

March 27, 1956

2

5

Road
13-24

+93 R. Tie
Ent

4

Road
10-23

3

Road
11-24

2

Road
10-25

1

Road
10-23


0

+11 Edge BT
4

+50 Road
5-20

March 27, 1956

3



10

Road
11-24

9

Road
10-24

8

Road
12-24

+67 $\frac{\text{Ent}}{\text{Rt}}$

7

Road
13-25

6

Road
15-26

+25 $\frac{\text{Ent}}{47}$

5

March 27, 1956

4

Home

15

Road
10-25

14

Road
9-26

13

Road
11-26

+48 End on Coy Pen Lin
3' RT

12

Road
12-26

11

Road
13-24

+53 Ent
RT

10

March 27, 1956

5

Home

20

Trail
5-16

+10 P. Line
£

19

Trail
11-24

+83 Ent Rt

18

£ Trail
18

17

£ Trail
20

16

£ Trail
32


+66 Road Ent +1
RT

6'- Trail Beyond

15

March 27, 1956

6



25

Road
17-4

24

Road
4-17

+55 Ent.
Rt

23

St. Street
76

Road
16-5

+

R. Tie
+35 St Lt

22

Road
12-3

21


Road
5-7

20

+04 Ent.
Rt

March 27, 1956

7



$$29 \quad \frac{\text{Edge VS}^\#8}{21}$$

$$+65 \quad \frac{\text{Edge VS}^\#8}{34}$$

$$+84 \quad \frac{\text{Edge BT}}{2} \quad \frac{\text{Ent}}{2}$$

$$+79 \quad \frac{2}{2}$$

$$28 \quad \frac{\text{Road}}{15 \quad 3} \quad \frac{2 \text{ Ent}}{21}$$

$$+60 \quad \frac{\text{Ent}}{40}$$

$$27 \quad \frac{\text{Road 6}}{14 \quad 2}$$

$$26 \quad \frac{\text{Road 6}}{14 \quad 2}$$

$$25$$

March 27, 1956

8

