














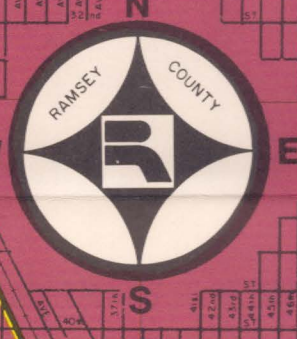
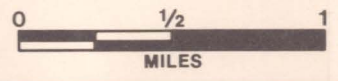


RAMSEY COUNTY MINNESOTA

LEGEND

- INTERSTATE HIGHWAY  35
- STATE OF U.S. HIGHWAY  120 (61)
- COUNTY STATE AID HIGHWAY  30
- COUNTY ROAD  64
- MUNICIPAL ROAD 

- REGIONAL PARK 
- CITY HALL 
- COUNTY LIBRARY 
- COUNTY EMERGENCY HOSPITAL 
- COUNTY PARK ENTRANCE 
- COUNTY OPEN SPACE 
- COUNTY ICE ARENA 
- COUNTY GOLF COURSE 
- COUNTY FACILITY 
- SCHOOL 



Map labels include: BLAINE, MOUNDSVIEW, SHOREVIEW, WHITE BEAR TWP., NORTH OAKS, ARDEN HILLS, NEW BRIGHTON, ST ANTHONY, VADNAIS HEIGHTS, WHITE BEAR LAKE, GEM LAKE, LITTLE CANADA, ROSEVILLE, MAPLEWOOD, NORTH ST PAUL, FALCON HEIGHTS, MINNEAPOLIS, ST PAUL, AUBERDALE, LILYDALE, MENDOTA, SOUTH ST PAUL, and NEWPORT.