STREET SERIES
RAMSEY COUNTY MAP

PREPARED BY THE
RAMSEY COUNTY DEPARTMENT OF PUBLIC WORKS
BASE MAP PROVIDED BY THE
MINNESOTA DEPARTMENT OF TRANSPORTATION
CARTOGRAPHIC SECTION

SCALE
2000' 0' 2000' 4000'

1993
BASIC DATA - 1993

LEGEND

- INTERSTATE TRUNK HIGHWAY (35)
- U.S. TRUNK HIGHWAY (10)
- STATE TRUNK HIGHWAY (88)
- COUNTY STATE AID HIGHWAY (23)
- COUNTY ROAD (91)
- CITY ROADS
- CORPORATE LIMITS
- PEDESTRIAN BRIDGE

LEGEND

- CITY HALL
- COUNTY:
  - COMPOST SITE
  - EMERGENCY HOSPITAL
  - FACILITY
  - GOLF COURSE
  - HAZARDOUS WASTE DISPOSAL
  - ICE ARENA
  - LIBRARY
  - SCHOOL
- COUNTY OPEN SPACE
- REGIONAL PARK
- STATE PATH

RAMSEY COUNTY

MINNEAPOLIS - ST. PAUL INTERNATIONAL AIRPORT

St. Paul Downtown Airport

MOUNDSVIEW
BLAINE
SHOREVIEW
ARDEN HILLS
NEW BRIGHTON
ROSEVILLE
LAUDERDALE
FALCON HEIGHTS
LITTLE CANADA
VADNAIS HEIGHTS
NORTH OAKS
GEM LAKE
WHITE BEAR TOWNSHIP
WHITE BEAR LAKE
MAPLEWOOD
NORTH ST. PAUL
OAKDALE
LILYDALE
MENDOTA
NEWPORT
SOUTH ST. PAUL
SAINT PAUL
MINNEAPOLIS
HENNEPIN COUNTY
ANOKA COUNTY
WASHINGTON COUNTY
DAKOTA COUNTY
WHITE BEAR TOWNSHIP
BEAR TOWNSHIP



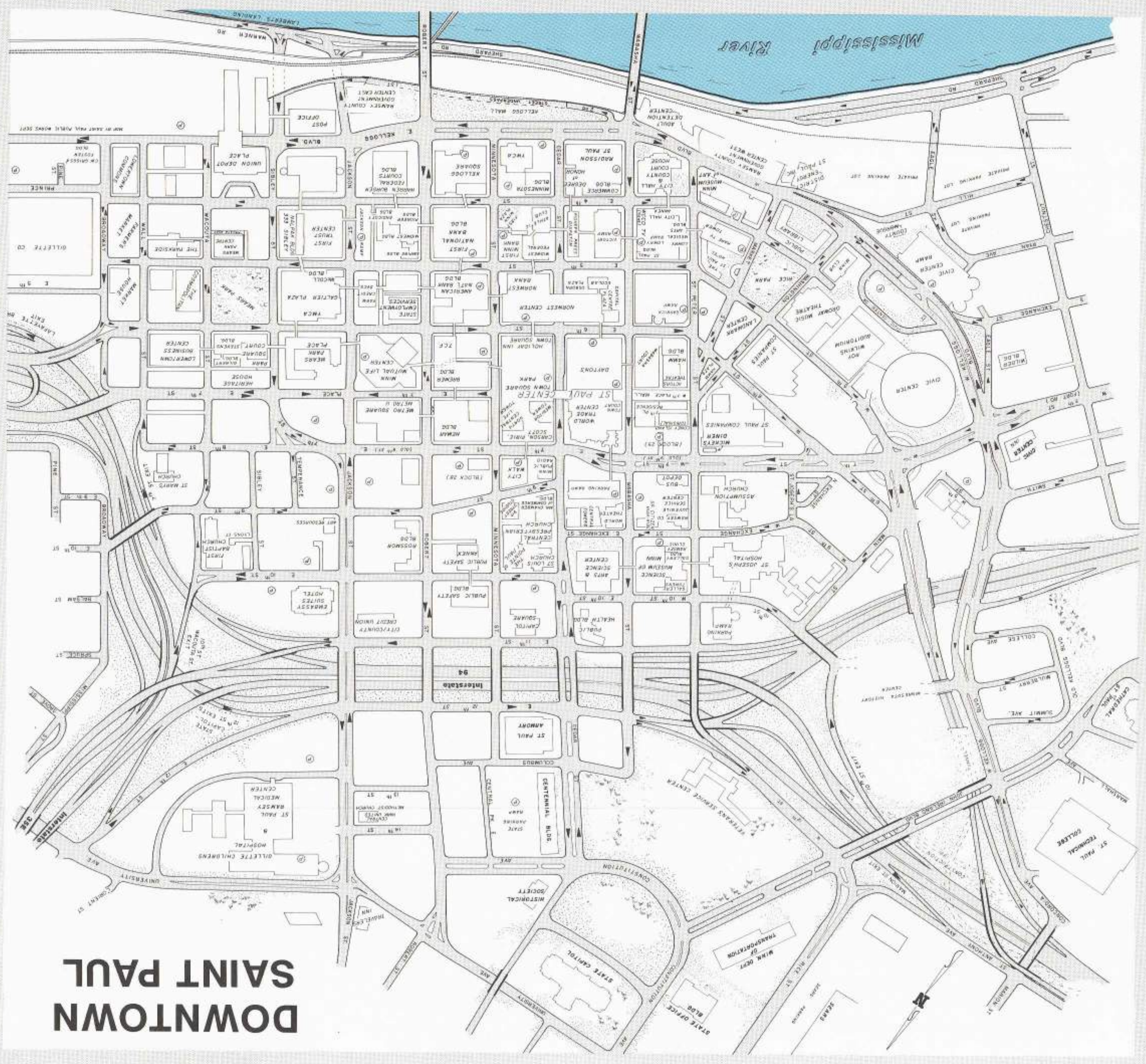

DIRECTORY OF MAJOR COUNTY OFFICES

		Index
BOARD OF RAMSEY COUNTY COMMISSIONERS		
15 W. Kellogg Blvd. #220 Courthouse, 55102	266-8350	H-13
Hal Norgard, Chairman		
Diane Ahrens / Warren W. Schaber		
John T. Finley / Brenda Thomas		
Ruby Hunt / Dick Wedell		
COUNTY MANAGER		
Terry Schutten		
15 W. Kellogg Blvd. #250 Courthouse, 55102	266-8000	H-13
AGRICULTURAL EXTENSION SERVICE		
2020 White Bear Avenue., 55109	777-1327	K-9
ATTORNEY		
50 W. Kellogg Blvd. #315, 55102	266-3222	H-13
DISTRICT COURT		
Administrative, 1700 Courthouse, 55102	266-8266	H-13
Assignments, 1230 Courthouse, 55102	292-6500	H-13
Civil, 600 Courthouse, 55102	266-8250	H-13
Criminal, 1245 Courthouse, 55102	298-6806	H-13
Maplewood, 2785 White Bear Ave, 55109	777-9111	K-8
New Brighton, 803-5th Ave. NW, 55112	636-7101	C-5
HUMAN SERVICES		
160 E. Kellogg Blvd., 55101	298-5351	H-13
PARKS & RECREATION		
Administrative, 2015 N. Van Dyke Ave., 55109	777-1707	K-9
Tamarack Nature Center, 5287 Otter Lake Rd., 55110	429-7787	J-2
PERSONNEL		
50 W. Kellogg Blvd., #430, 55102	266-2700	H-13
PROPERTY TAXATION		
50 W. Kellogg Blvd., #830, 55102	266-2000	H-13
PUBLIC HEALTH		
50 W. Kellogg Blvd., #930, 55102	266-2400	H-13
PUBLIC WORKS		
Administrative, 50 W. Kellogg Blvd. #910, 55102	266-2600	H-13
Operations, 3377 N. Rice St., 55126	484-9104	G-6
ST. PAUL-RAMSEY HOSPITAL	221-3456	H-12
Emergency Room	221-2121	H-12
SHERIFF		
Administrative, 14 W. Kellogg Blvd., 55102	298-4451	H-13
Emergency Services, 3383 North Rice Street, 55126	482-5238	G-6
Patrol Station, 655 W. County Rd. E., 55126	481-1300	G-6
VETERANS SERVICE		
15 W. Kellogg Blvd., #88 Courthouse, 55102	266-8490	H-13

BOARD OF RAMSEY COUNTY COMMISSIONERS' DISTRICTS

1 Dick Wedell
2 Brenda Thomas
3 John T. Finley
4 Diane Ahrens
5 Ruby Hunt
6 Warren W. Schaber
7 Hal Norgard

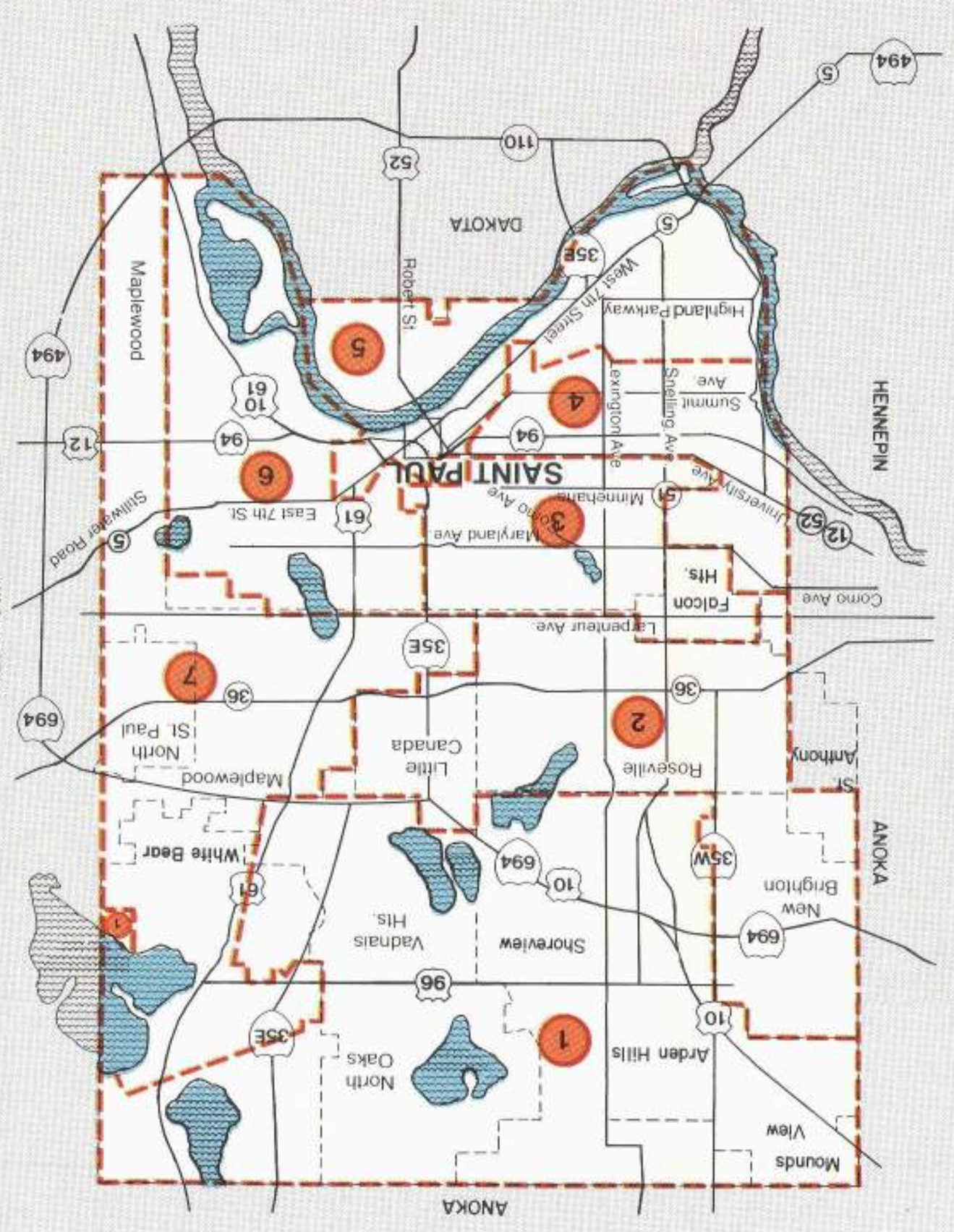

RAMSEY COUNTY STREET INDEX

ABBREVIATIONS OF CITIES

Arden Hills	AH
Blaine	BL
Falcon Heights	FH
Gem Lake	GL
Lauderdale	LD
Little Canada	LC
Maplewood	MW
Mounds View	MV
New Brighton	NB
North Oaks	NO
North St. Paul	NSP
Roseville	RV
St. Anthony	SA
St. Paul	STP
Shoreview	SV
Spring Lake Park	SLP
Vadnais Heights	VH
White Bear Lake	WBL
White Bear Township	WBT

INFORMATION ABOUT RAMSEY COUNTY, MINNESOTA

Ramsey County was founded in 1849 and is named for Alexander Ramsey, the first governor of the Minnesota Territory. It is also the county seat for the state Capitol. A seven-member Board of Commissioners determines County policy and decides how money should be spent for the well-being of the residents. The Board sets policy and makes decisions based on staff research and recommendations. A County Manager oversees the daily operations and works with 20 department directors who supervise 3,600 employees. In addition, over 3,000 volunteers donate their time and talent to County programs and services.

Ramsey County is the smallest, most urban of all 87 counties in Minnesota and has the most people per square mile with more than 485,000 residents. There are 19 cities within the County, including St. Paul.

Area:	103,923 acres, 170.2 square miles. Ramsey County is the smallest, most densely populated County in the State.
Population:	485,765 (1990)
Largest Cities:	Saint Paul (272,235 population) Roseville (33,485 population) Maplewood (30,954 population)
Distinctions:	State Capitol location State Fairgrounds location
Number of Lake Basins:	82
Largest Lake:	White Bear Lake

COVER PHOTOGRAPH
BATTLE CREEK REGIONAL PARK

Even though Ramsey County is the most urban county within the State of Minnesota, it maintains 5,000 acres of parks, open space and recreation areas for its residents. Battle Creek Regional Park is located just three miles south east of downtown St. Paul. *Photo by Jan Geisen.*

This map is not for sale.
Complimentary copies are available upon request.

This map has been prepared by
Ramsey County Public Works Department
Paul L. Kirkwold, Director and County Engineer

M-48
50% recycled content with 10% post-consumer waste paper.
PRINTED WITH SOY INK

RAMSEY COUNTY FACILITIES

		Index
Public Golf Courses		
Goodrich	1820 Van Dyke Av.	K-10
Keller	2166 Maplewood Dr.	I-9
Manitou Ridge	3200 N. McKnight	L-7
Libraries		
Administration	4570 N. Victoria St.	F-4
Roseville - Main	2180 N. Hamline	D-9
Arden Hills	1941 W. Co. Rd. E2	C-5
Maplewood	1670 Beam Ave.	K-7
Moundsview	2576 Hwy. 10	B-2
North St. Paul	2640 E. Seventh Ave	M-9
Shoreview	4570 N. Victoria St.	F-4
White Bear Lake	4698 Clark Ave.	L-4
Arenas		
Aldrich	1850 White Bear Ave.	K-10
Biff Adams	743 N. Western Ave.	F-12
Harding Area	1496 E. Sixth St.	J-12
Highland	800 S. Snelling Ave.	D-15
Oscar Johnson	1039 DeCourcy Cir.	D-11
Gustafson-Phalen	1320 Walsh St.	I-11
Pleasant	848 Pleasant Ave.	F-14
Shoreview	877 Highway 96	E-4
Ken Yackel	44 E. Isabel St.	H-14
White Bear	2160 Orchard Ln.	K-6
Parks - Ramsey County		
Bald Eagle	5800 Hugo Rd.	L-1
Battle Creek	2300 Upper Afton Rd.	L-13
Beaver Lake	1050 Edgewater Blvd.	K-9
Fairgrounds	2030 White Bear Ave.	K-9
Gervais Lake	2520 Edgerton St.	H-8
Gervais-Keller-Phalen Lakes	T.H. 61 and T.H. 36	I-9
Horseshoe Courts	2030 White Bear Ave.	K-9
Island Lake	3611 N. Victoria St.	F-6
Johanna Lake-Schmidt Park	3500 Lake Johanna Blvd.	D-6
Josephine Lake	3027 N. Lexington Ave.	E-7
Joy Park	Joy Rd. & Century Ave.	M-7
Long Lake	1500 Old Highway 8	C-4
Marsden Archery Range	Lexington Ave. & Nelson Dr.	E-3
McCarron's Lake	1795 N. Rice St.	G-10
Owasso Lake	370 N. Owasso Blvd.	G-6
Snail Lake	580 Snail Lake Rd.	F-5
Tamarack Nature Center	5287 Otter Lake Rd.	J-2
Turtle Lake	4979 Hodgson Rd.	F-3
Wakefield	1860 Hazelwood Ave.	J-10
White Bear Lake	5050 Lake Ave.	L-3
Nursing Home	2000 White Bear Ave.	K-9

REGIONAL AND COUNTY PARKS

Key to Facilities	Map Location	Swimming	Picnicking	Boat Ramp	Fishing	Hiking Trails	Bike Paths	Nature Center	Archery	Golf Course	Cross-Country Ski	Downhill Ski
Regional Parks												
Battle Creek	L-13		●			●	●				●	
Snail Lake	F-5	●	●	●	●	●	●				●	
Keller-Phalen Spoon Lake Keller Lake Phalen Lake*	I-9		●	●	●	●	●		●	●	●	
Long Lake	C-4	●	●	●	●	●	●				●	
Otter Lake Bald Eagle Tamarack Nature Center	L-1	●	●	●	●	●		●			●	
Battle Creek *	J-13		●			●	●					
Como *	E-11	●	●		●	●	●			●	●	●
Harriet Island-Lilydale *	G-15		●	●								
Hidden Falls-Crosby *	D-16		●	●	●	●	●				●	
County Parks												
Beaver Lake	L-11		●		●							
Gervais	H-8	●	●									
Island Lake	F-6		●	●	●	●	●					
Johanna Lake-Schmidt	D-6	●	●	●	●							
Josephine Lake	E-7	●	●	●	●							
Joy	M-7		●	●	●							
McCarrons Lake	G-10	●	●	●	●							
Owasso Lake	G-6	●	●	●	●							
Turtle Lake	F-3	●	●	●								
Wakefield	J-10		●									
White Bear Lake	L-3	●	●	●	●							

* Regional Park operated by City of St. Paul

MUNICIPALITIES

		Phone	Index
Arden Hills	1450 W. Highway 96	633-5676	D-4
Blaine	9150 Central Ave N.E.	784-6700	
Falcon Heights	2077 W. Larpenteur Avenue	644-5050	C-10
Gem Lake	1369 E. County Road E	426-6443	J-6
Lauderdale	1891 Walnut Street	631-0300	B-10
Little Canada	515 E. Little Canada Road	484-2177	H-8
Maplewood	1830 E. County Road B	770-4500	K-9
Mounds View	2401 Highway 10	784-3055	B-2
New Brighton	803 Fifth Avenue NW	633-1533	C-5
North Oaks	100 Village Center Drive, #150	484-5777	G-4
North St. Paul	2526 E. Seventh Avenue	770-4450	M-9
Roseville	2660 Civic Center Drive	490-2200	E-8
St. Anthony	3301 Silver Lake Road	789-8881	A-8
St. Paul	15 W. Kellogg Boulevard	266-8500	H-13
Shoreview	4600 North Victoria Street	490-4600	F-4
Spring Lake Park	1301 - 81st Avenue NE	784-6491	
Vadnais Heights	687 E. County Road F	429-5343	I-5
White Bear Lake	4701 Highway 61	429-8526	L-4
White Bear Town	1281 Hammond Road	429-5827	J-3

INDEPENDENT SCHOOL DISTRICTS

#282 St. Anthony/New Brighton	3303-33rd Ave NE	782-1000	A-8
#621 Mounds View	2959 N. Hamline	636-3650	D-7
#622 North St. Paul/Maplewood Oakdale	2055 E. Larpenteur	770-4600	K-10
#623 Roseville	1251 W. County Road B2	635-1600	E-8
#624 White Bear Lake	3554 White Bear Ave	773-6100	K-6
#625 St. Paul	360 Colborne Street	293-5109	F-14
#916 Northeast Metropolitan Intermediate	3300 N. Century Ave.	770-2351	M-6

PUBLIC SCHOOLS LOCATED IN RAMSEY COUNTY

District 621 – Mounds View

		Index
Bel Air	1800 NW 5th St.	B-5
Chippewa Middle	5000 Hodgson Rd.	F-3
Highview Middle	2300 NW 7th St.	B-5
Irondale Senior	2425 Long Lake Rd.	B-3
Island Lake	3555 Victoria St.	F-6
Mounds View Senior	1900 W. Cty. Rd. F	C-5
Oak Grove	5100 Hodgson Rd.	F-3
Pike Lake	2101 NW 14th St.	B-5
Snail Lake	4550 Hodgson Rd.	F-4
Sunnyside	2070 W. County Rd. H	B-3
Turtle Lake	1141 W. County Rd. I	E-2
Valentine Hills	1770 W. County Rd. E2	C-6

District 622 – North St. Paul-Maplewood-Oakdale

Beaver Lake	1060 N. Sterling St.	L-11
Carver	2680 Upper Afton Rd.	M-13
Cowen	2131 N. Margaret St.	L-9
John Glenn Middle	1560 County Rd. B	J-9
Maplewood Middle	2410 Holloway Ave.	L-9
North Senior	2520 - 12th Ave. E	M-8
Richardson	2615 N. 1st St.	L-8
Weaver	2135 Birmingham St.	J-9
Webster	2170 - 7th Ave. E	L-9

District 623 – Roseville

Brimhall	1744 W. County Rd. B	C-9
Central Park	535 W. County Rd. B2	F-8
Edgerton	1929 Edgerton St.	H-9
Falcon Heights	1393 Garden Ave.	D-10
Little Canada	400 Eli Rd.	H-8
Roseville Area High	1261 W. Hwy. 36	E-9
Roseville Area Middle	15 E. County Rd. B2	G-9
Williams, Emmet D	955 W. Cty. Rd. D	E-7

District 624 – White Bear Lake

Bellaire	2540 E. County Rd. F	L-5
Birch Lake	1616 Birch Lake Ave.	J-4
Central Junior	709 Bloom Ave.	K-3
Golfview	2449 Orchard Ln.	L-6
Lakeaires	3963 Van Dyke St.	K-5
Lincoln	1961 6th St.	K-3
Otter Lake	1401 Co. Rd. H2	J-2
Parkview	2530 Spruce Pl.	M-6
Vadnais Heights	3645 Centerville Rd.	I-6
White Bear Senior (North Campus)	5040 Bald Eagle Ave	K-3
White Bear Senior (South Campus)	3551 N. McKnight Rd.	L-6
Willow Lane	3375 Willow Ave.	K-6

District 625 – Saint Paul

		Index
Ames	1760 Ames Pl.	K-11
Battle Creek	60 S. Ruth St.	L-14
Battle Creek Junior	2121 N. Park Dr.	L-13
Benjamin E. Mays (K-8)	631 N. Albert St.	D-12
Central Senior	275 N. Lexington Pkwy.	E-13
Chelsea Heights	1557 Huron St.	E-10
Cherokee Heights	694 Charlton St.	H-14
Cleveland Junior	1000 Walsh St.	I-11
Como Park	780 W. Wheelock Pkwy.	E-11
Como Park Senior	740 W. Rose Ave.	F-11
Dayton's Bluff	262 Bates Ave.	I-12
East Consolidated	409 Case Ave.	H-11
Eastern Heights	2001 Margaret St.	K-12
Franklin	690 Jackson St.	G-12
Frost Lake	1505 E. Hoyt Ave.	J-10
Galtier	1317 Charles Ave.	E-12
Groveland Park	2045 St. Clair Ave.	C-14
Hancock	1599 Englewood Ave.	D-12
Harding Senior	1540 E. 6th St.	J-12
Hayden Heights	1863 Clear Ave.	K-11
Hazel Park Junior	1140 N. White Bear Ave.	K-11
Highland Park	1700 Saunders Ave.	D-15
Highland Park Junior	975 S. Snelling Ave.	D-16
Highland Park Senior	1015 S. Snelling Ave.	D-16
Highwood Hills	2188 Londin Ln.	L-14
Hill	988 Selby Ave.	E-13
Homecroft	1845 Sheridan Ave	C-16
Humboldt Junior	640 Humboldt Ave.	H-14
Humboldt Senior	30 E. Baker St.	H-14
Jackson	437 Edmund Ave.	F-12
Johnson Senior	1349 Arcade St.	I-11
Longfellow	318 Moore St.	C-13
Mann	2001 Eleanor Ave.	C-15
Maxfield	380 N. Victoria St.	F-13
Mississippi	1575 L'Orient St.	H-10
Monroe	810 Palace Ave.	F-14
Murray Junior	2200 Buford Ave.	C-10
North End	27 E. Geranium Ave.	G-11
Open School (K-12)	1023 Osceola Ave.	E-14
Parkway	1363 Bush Ave.	J-12
Phalen Lake	1089 Cypress St.	I-11
Prosperity Heights	1305 Prosperity Ave.	J-11
Ramsey Junior	1700 Summit Ave	D-14
Randolph Heights	348 S. Hamline Ave.	E-14
Riverview	271 E. Belvidere St.	H-14
Roosevelt	160 E. Isabel St.	H-14
St. Anthony Park	2180 Knapp St.	C-11
Sheridan	525 N. White Bear Ave.	K-12
Washington Junior	1041 Marion St.	G-11
Webster Magnet	707 Holly Ave.	F-13

Technical/Vocational

St. Paul Technical College	235 Marshall Ave.	G-13
North East Metro Technical College	3300 N. Century Ave.	M-6

Colleges/Universities

Lakewood Community College	3401 N. Century Ave.	M-6
University of Minnesota, St. Paul Campus	Cleveland Ave. & Carter Ave.	D-10