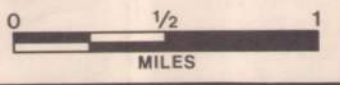


**RAMSEY COUNTY MINNESOTA**

**LEGEND**

- INTERSTATE HIGHWAY 35
- STATE OF U.S. HIGHWAY 120 61
- COUNTY STATE AID HIGHWAY 30
- COUNTY ROAD 91
- MUNICIPAL ROAD
- COUNTY OPEN SPACE
- CITY HALL
- COUNTY LIBRARY
- COUNTY EMERGENCY HOSPITAL
- COUNTY PARK ENTRANCE
- COUNTY ICE ARENA
- COUNTY GOLF COURSE
- COUNTY FACILITY
- SCHOOL



MINNEAPOLIS-ST. PAUL  
INTERNATIONAL AIRPORT

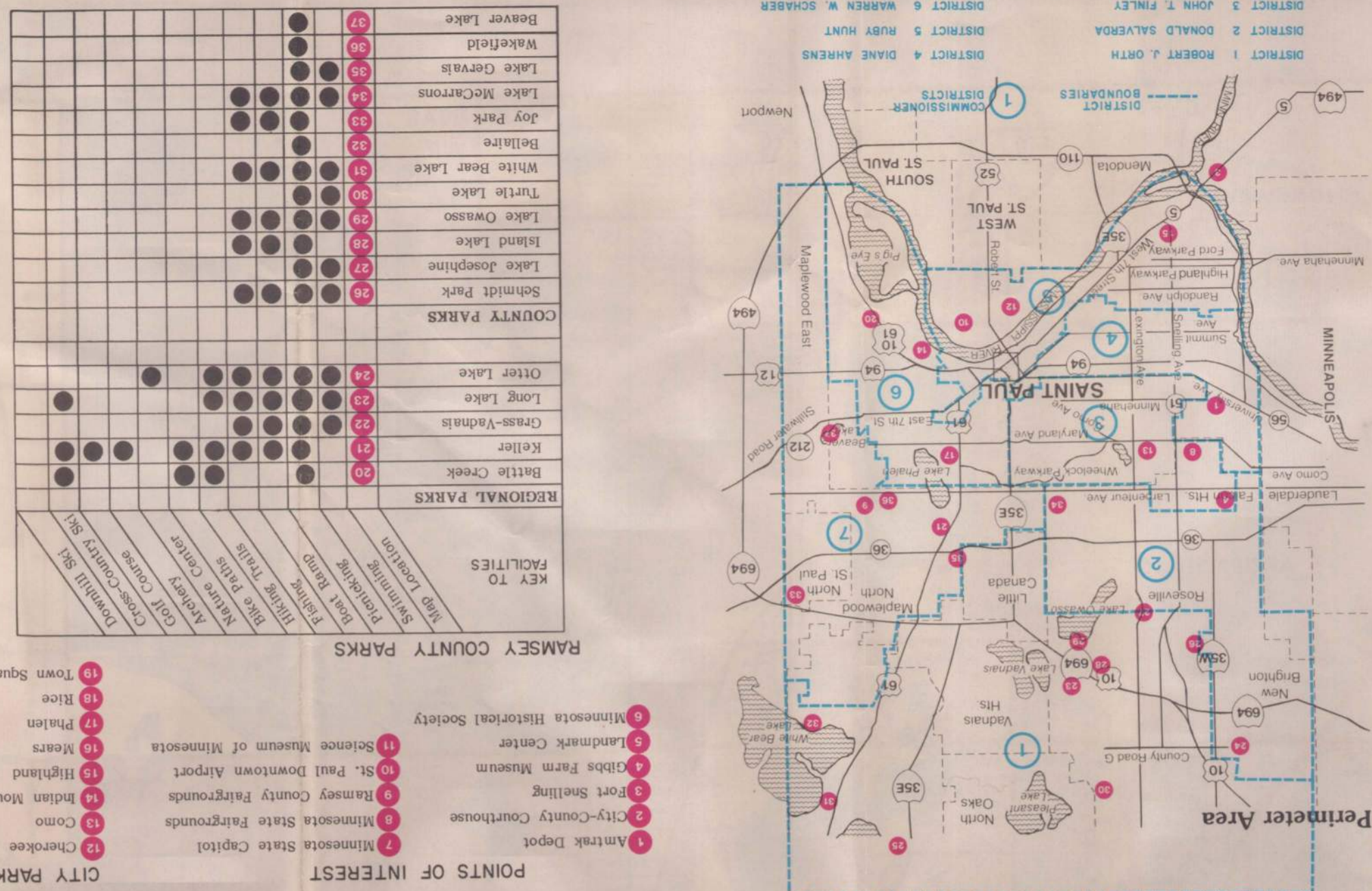

St. Paul  
Downtown  
Airport

WASHINGTON COUNTY

WASHINGTON COUNTY



STREET GUIDE AND MAP



RAMSEY COUNTY STREET LISTING

Table listing streets in Ramsey County, categorized by area: Downtown Area, City Parks, Regional Parks, County Parks, and various street names (A-Z).

Directory of Major County Offices, including Board of Ramsey County Commissioners, County Executive Director, and various departmental offices.

Table listing Ramsey County Facilities, including Public Golf Courses, Libraries, and various community centers.

Table listing Public Schools Located in Ramsey County, detailing school names, addresses, and contact information.

Table listing Municipalities and Independent School Districts, including city names and their corresponding school districts.

Information about Ramsey County established in 1849, its boundaries, and contact information for the County Executive Director.