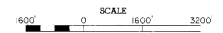


MUNICIPALITY OF ST. PAUL

PREPARED BY THE
MINNESOTA DEPARTMENT OF TRANSPORTATION
TECHNICAL SERVICES DIVISION
IN COOPERATION WITH THE
U.S. DEPARTMENT OF TRANSPORTATION
FEDERAL HIGHWAY ADMINISTRATION



1980
BASIC DATA - 979



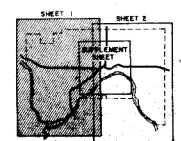
LEGEND

- INTERSTATE TRUNK HIGHWAY
- U.S. NUMBERED TRUNK HIGHWAY
- STATE MAINTAINED FEEDER HIGHWAY
- COUNTY STATE AID HIGHWAY
- COUNTY ROAD
- COUNTY STATE AID HIGHWAY IN ADJOINING COUNTY
- COUNTY ROAD IN ADJOINING COUNTY
- CORPORATE LIMITS

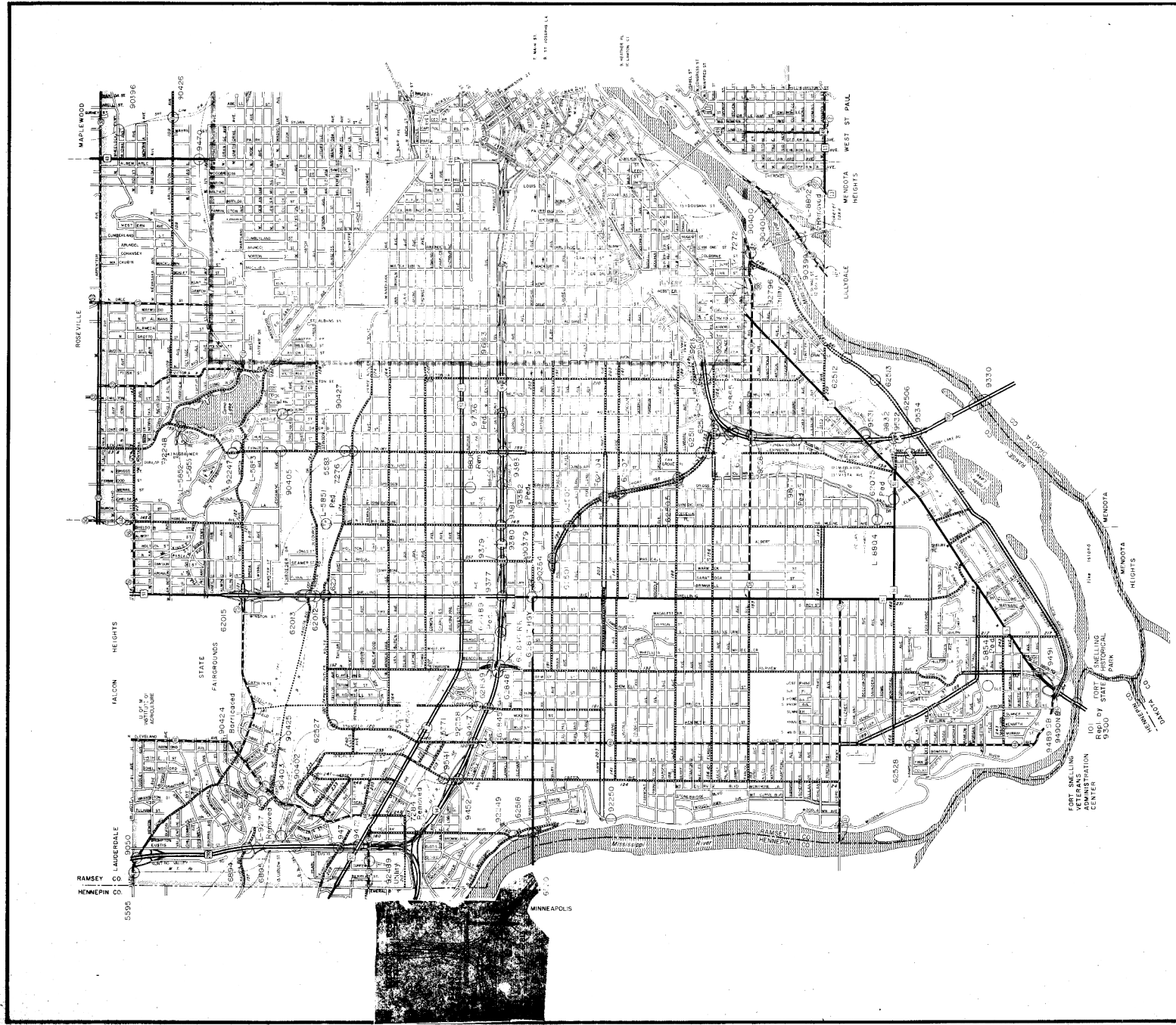
MUNICIPAL STATE AID STREET SYSTEM

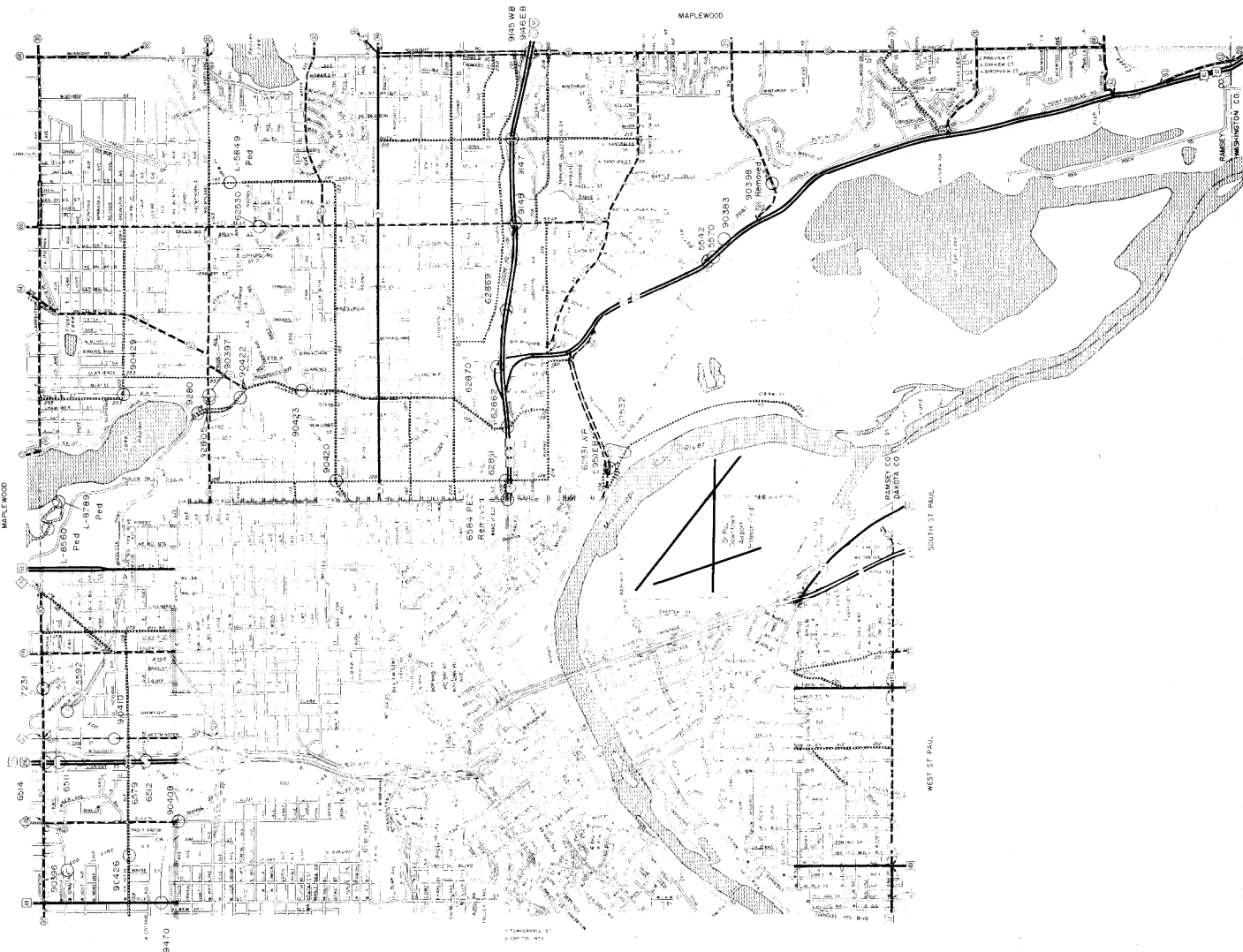
LEGEND

- CORPORATE LIMITS
- COUNTY STATE AID HIGHWAY
- MUNICIPAL STATE AID STREET
- MUNICIPAL COUNTY STATE AID STREET
- COUNTY ROAD
- TRUNK HIGHWAY

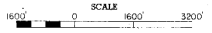


FOR 100,000
SHEET 1 OF 2 MAP SHEETS AND SUPPLEMENTAL SHEETS
ST. PAUL (RAMSEY COUNTY) ST. PAUL, MINN. S.A.S.





MUNICIPALITY OF
ST. PAUL
PREPARED BY THE
 MINNESOTA DEPARTMENT OF TRANSPORTATION
TECHNICAL SERVICES DIVISION
 IN COOPERATION WITH THE
 U.S. DEPARTMENT OF TRANSPORTATION
FEDERAL HIGHWAY ADMINISTRATION



1980

BASIC DATA - 1978



LEGEND

- INTERSTATE TRUNK HIGHWAY 5
- U.S. NUMBERED TRUNK HIGHWAY 4
- STATE U.S. NUMBERED TRUNK HIGHWAY 3
- COUNTY STATE AID HIGHWAY 2
- COUNTY ROAD 1
- COUNTY STATE AID HIGHWAY IN ADJOINING COUNTY 2
- COUNTY ROAD IN ADJOINING COUNTY 1
- CORPORATE LIMITS 0

MUNICIPAL STATE AID STREET SYSTEM

LEGEND

- CORPORATE LIMITS
- COUNTY STATE AID HIGHWAY
- MUNICIPAL STATE AID STREET
- MUNICIPAL COUNTY STATE AID STREET
- COUNTY ROAD
- TRUNK HIGHWAY

