

SW 8 2922

FROM THE OFFICE OF

CHARLES O. GEORGI COMPANY

2215 West County Road B

Saint Paul, Minnesota 55113

REGISTERED CIVIL ENGINEER AND LAND SURVEYOR

Certificate of Survey

I Hereby Certify that this plat shows a survey made by me of the property described on this plat, and that the corners are correctly placed as shown, and that all locations have been correctly shown.

Surveyed For *Patrick Cokley*

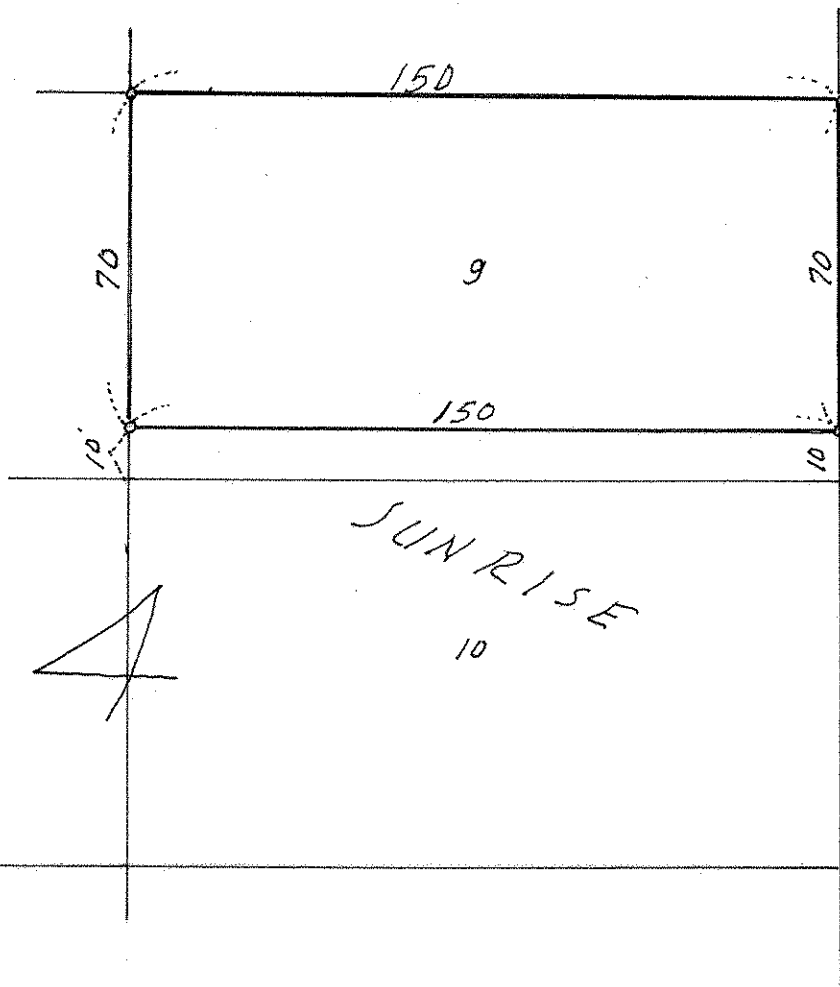
Date *September 1967*

Scale *1" = 40'*


By *Charles O. Georgi*
REGISTERED LAND SURVEYOR

Description:

*The North 70 feet of Lot 9,
Block 4
Sunrise Heights
Ramsey County, Minn.*




ST



*HENDRY
PLACE
60'*

60' BURR



o Denotes Iron Pipe Monument