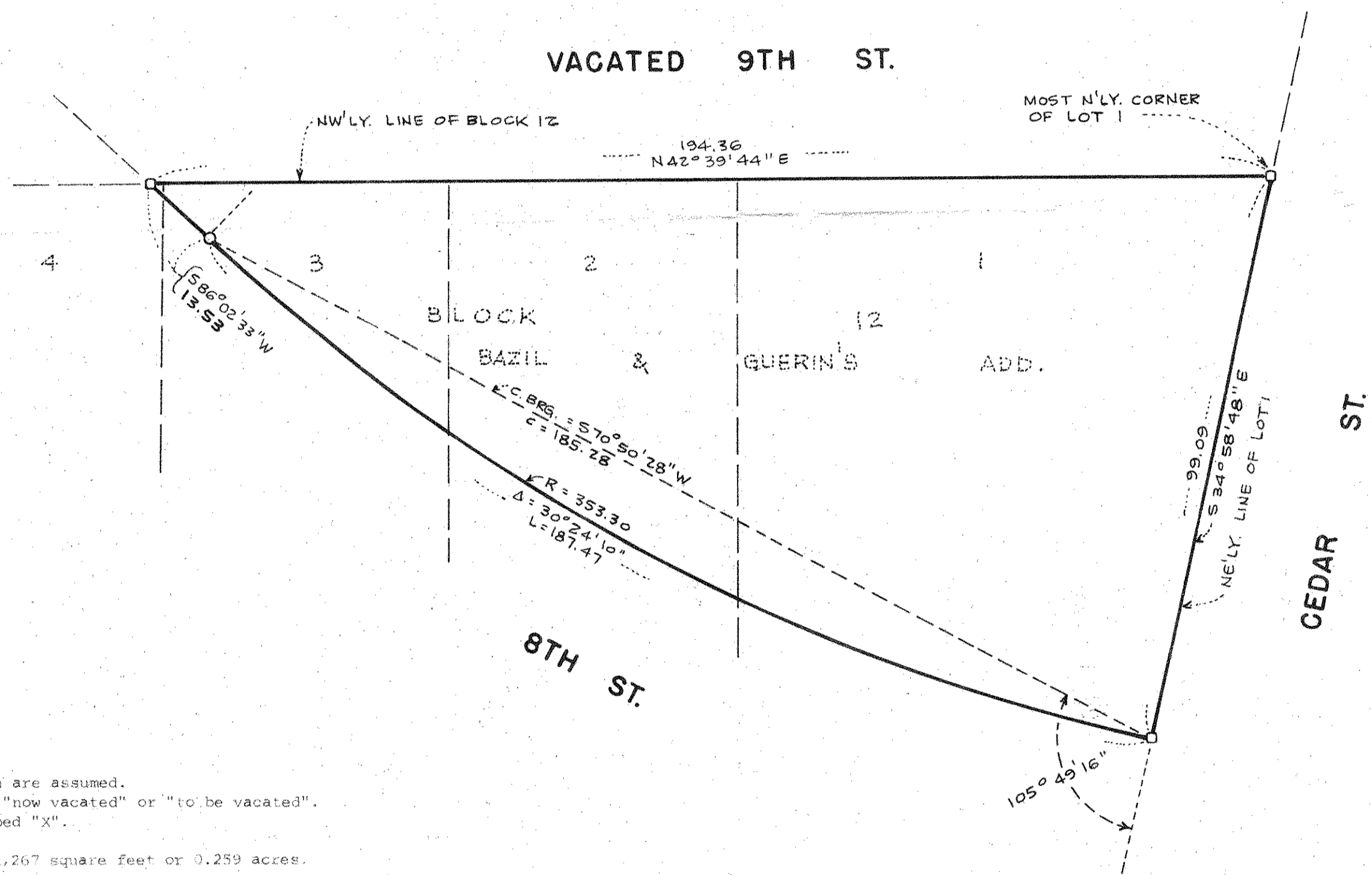
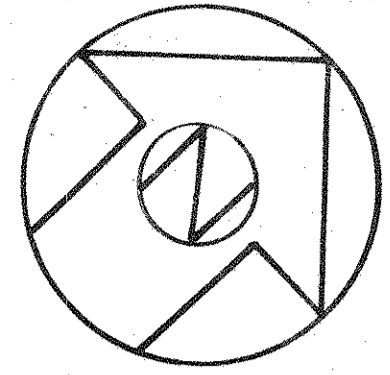


Survey for THE CITY OF ST. PAUL




- NOTES:
1. All bearings shown are assumed.
 2. "vacated" denotes "now vacated" or "to be vacated".
 3. □ denotes scribed "X".
 4. ○ denotes iron.
 5. Parcel contains 11,267 square feet or 0.259 acres.

I HEREBY CERTIFY THAT THIS SURVEY, PLAN, OR REPORT WAS PREPARED BY ME OR UNDER MY DIRECT SUPERVISION AND THAT I AM A DULY REGISTERED LAND SURVEYOR UNDER THE LAWS OF THE STATE OF MINNESOTA.

John Coulter

DATE 3/24/86 REG. NO. 13792



C. E. COULTER & ASSOCIATES, INC.
 PROFESSIONAL REGISTERED SURVEYORS
 REGISTERED IN MINNESOTA & WISCONSIN LICENSED IN CITY OF MINNEAPOLIS
 3300 LYNDALE AVE. SO. MINNEAPOLIS, MINN. 55408
 TELEPHONE : 612-824-0370

DATE	3/24/86	SCALE	1" = 20'
REVISIONS		JOB NO.	10, 24
		BK./PG.	696/78+
		FILE NO.	3-5-3 C