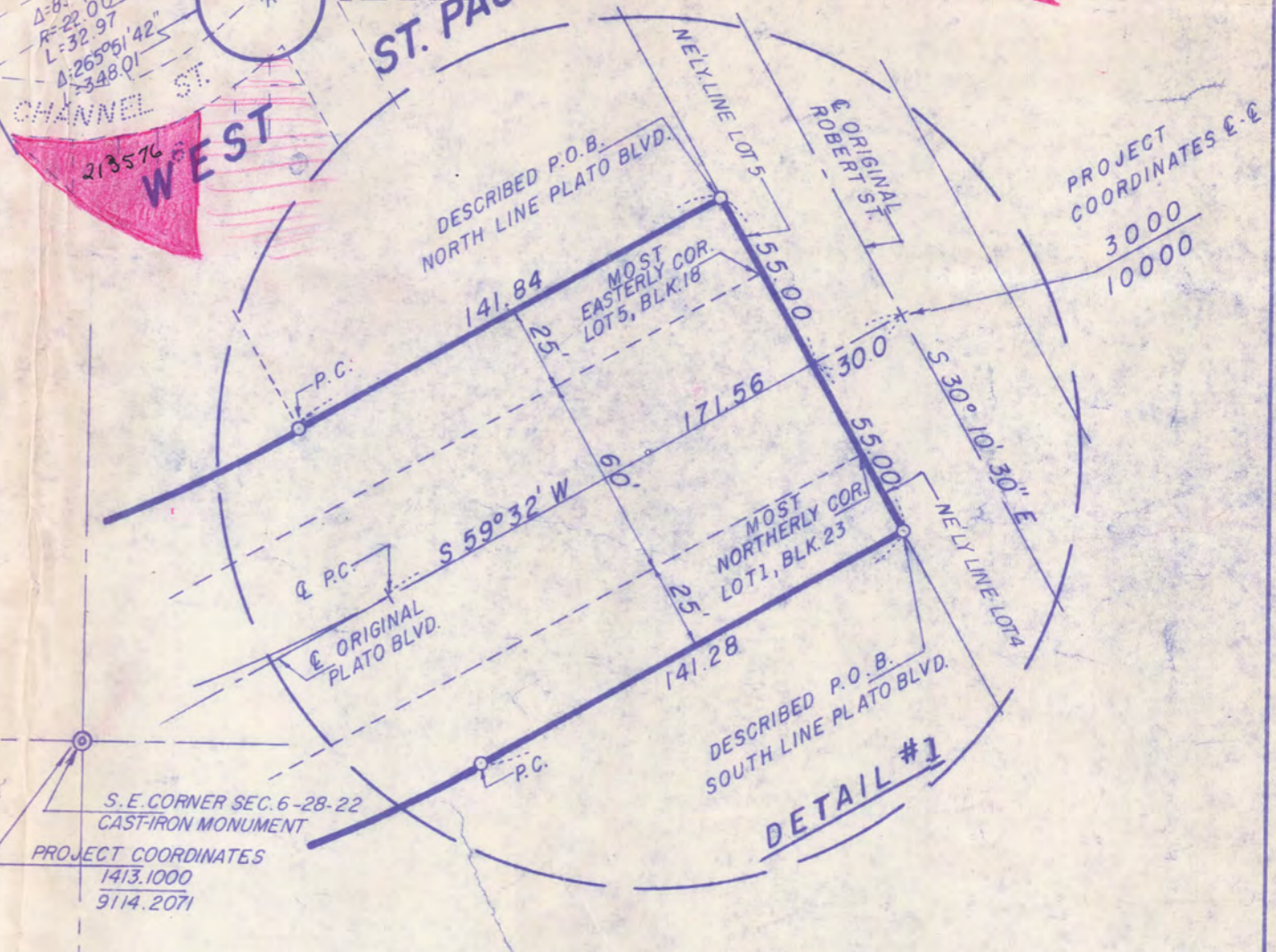
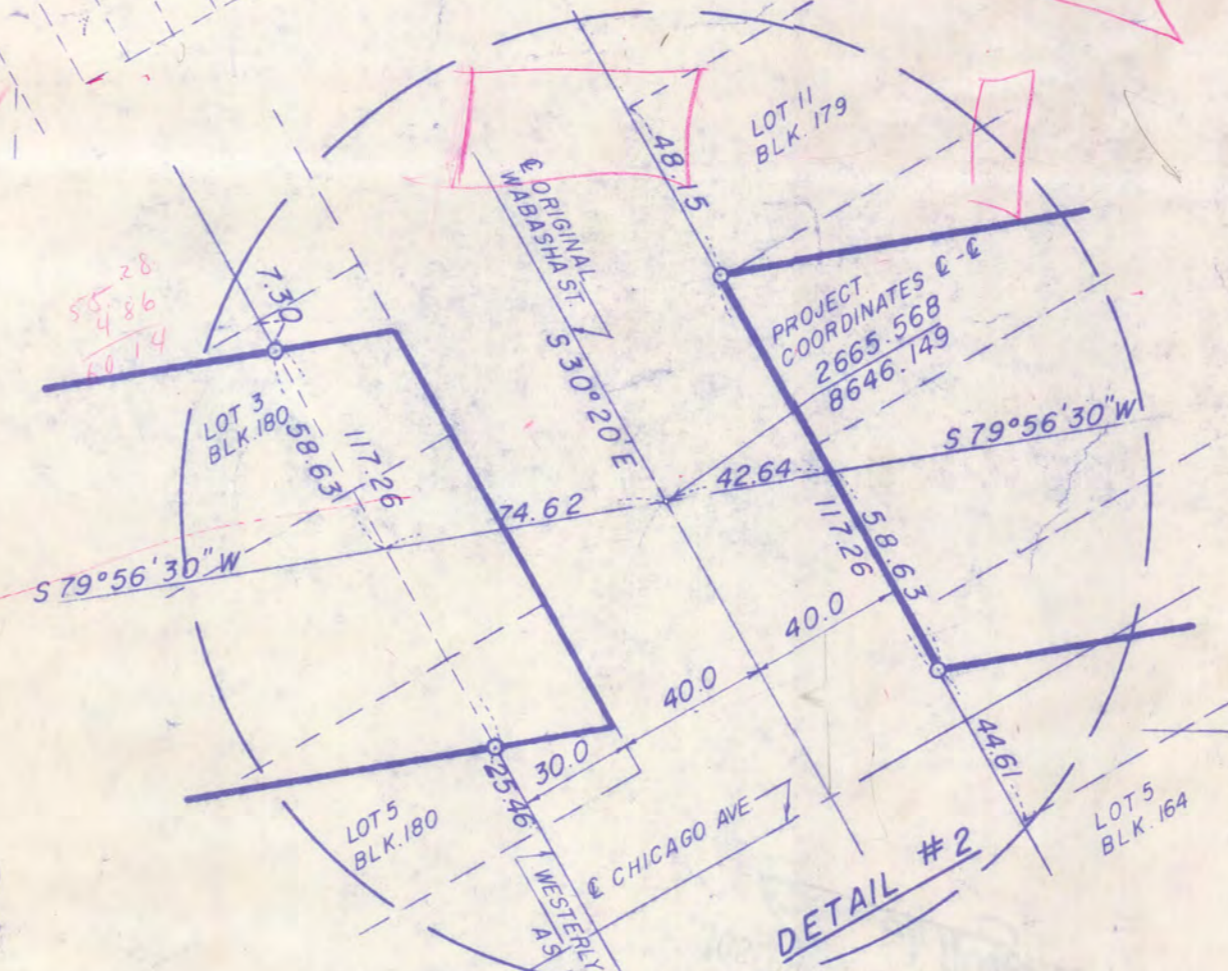

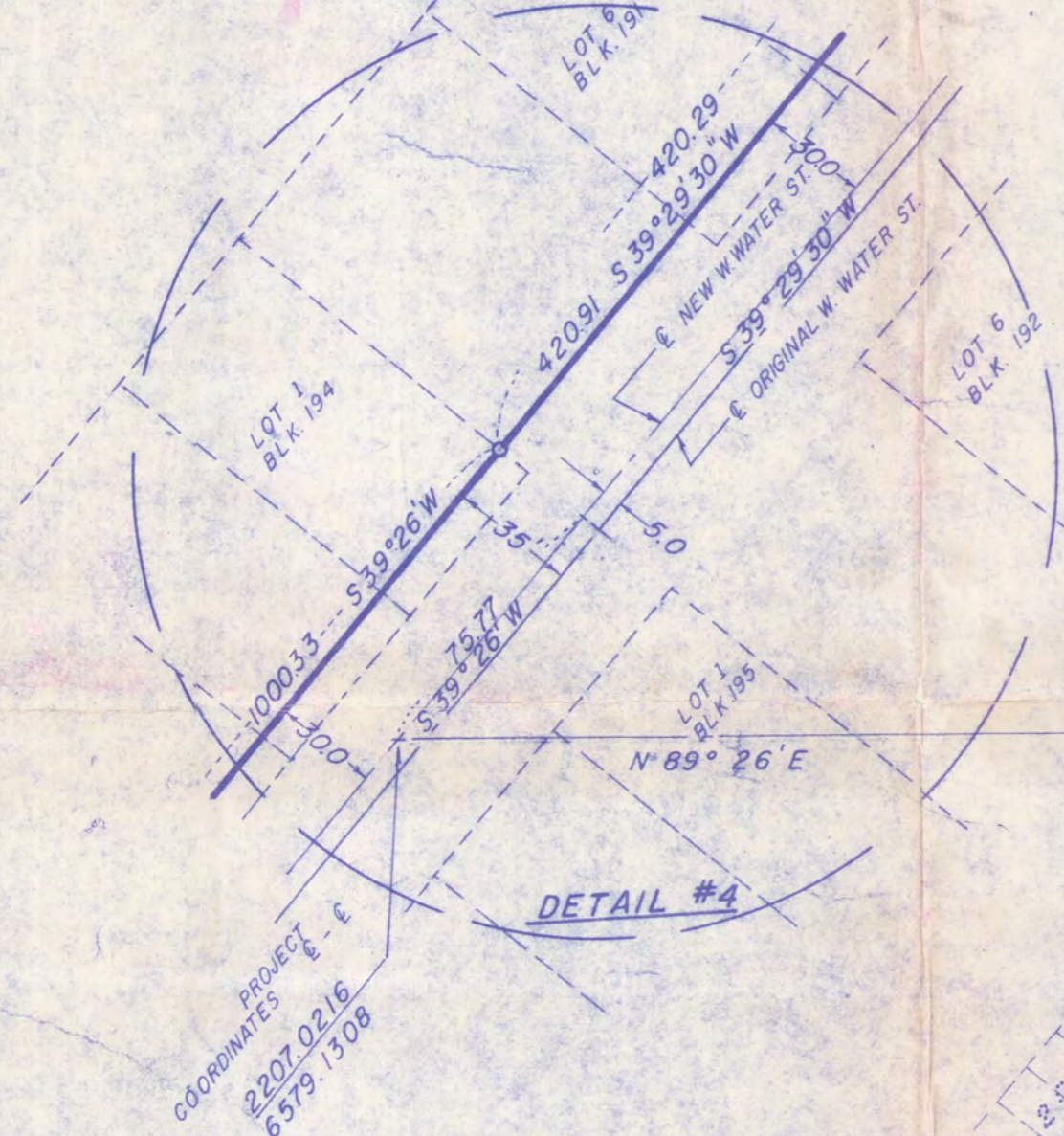
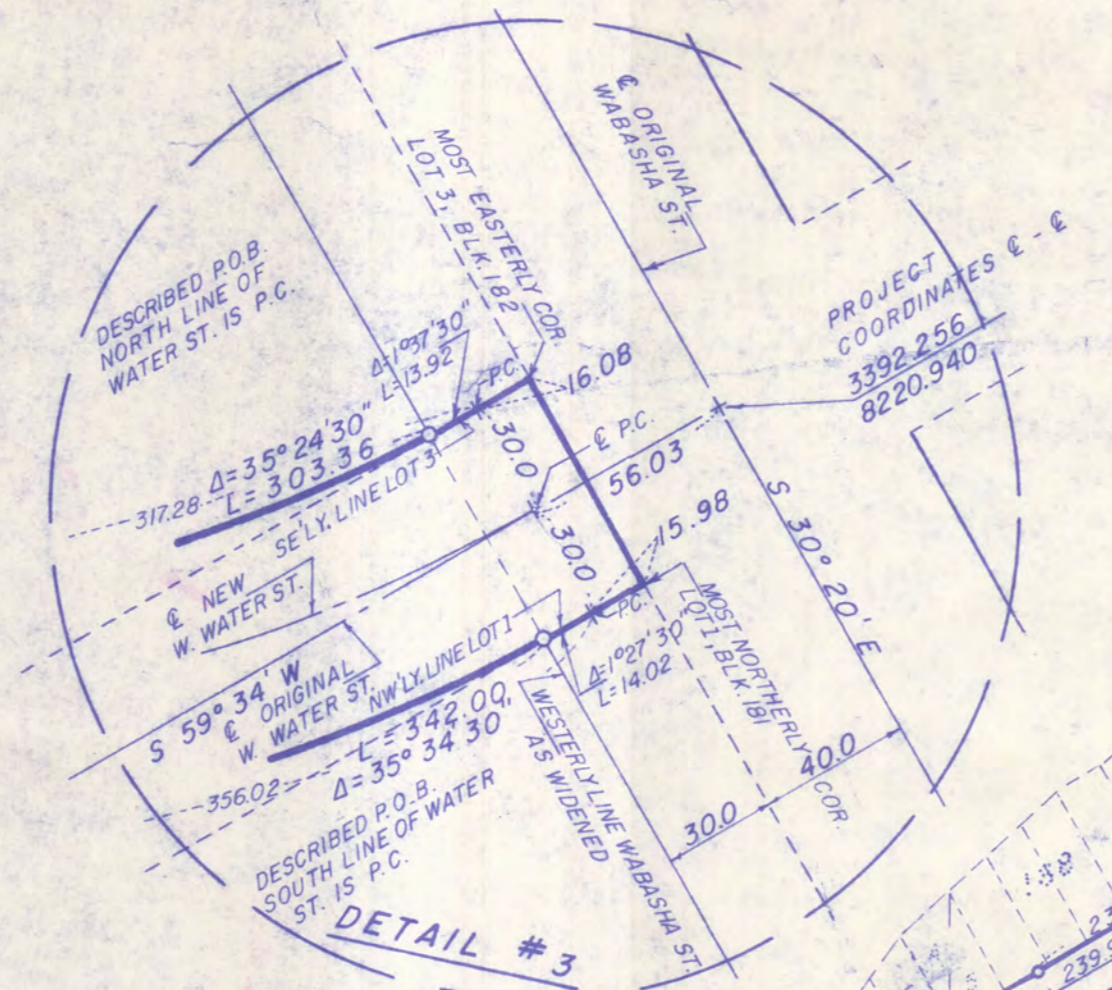
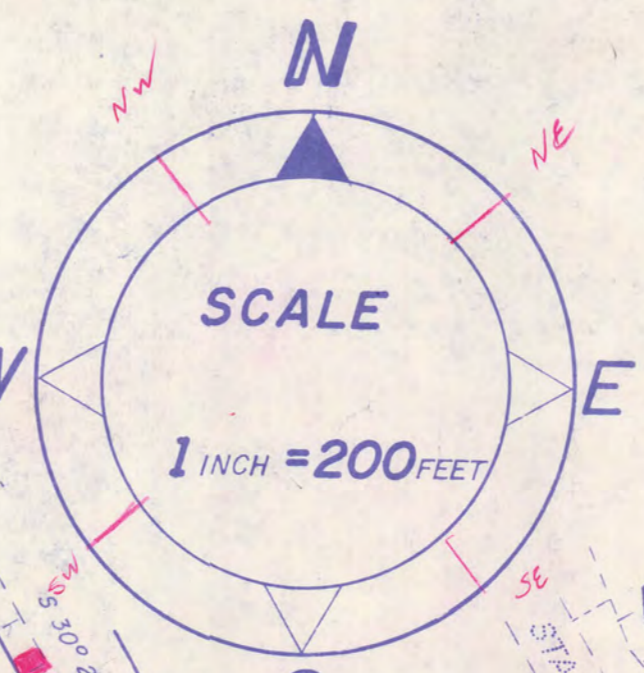


# HOUSING & REDEVELOPMENT AUTHORITY OF ST. PAUL

RIGHT OF WAY MAP FOR

PLATO BOULEVARD  
OHIO STREET  
WEST WATER STREET  
STARKEY STREET



NOTE \* DENOTES DIFFERENCE IN DIMENSION FROM DESCRIBED DISTANCE  
— DOES NOT DENOTE IRON MONUMENT

LAKE AND LAND SURVEYING CO.  
Warren I. Forsberg, Registered Land Surveyor  
I hereby certify that this survey, plan or report was prepared by me or under my direct supervision and that I am a duly Registered Land Surveyor under the laws of the State of Minnesota.  
Signed: *Warren I. Forsberg*  
Date June 1975 Reg. No. 4840