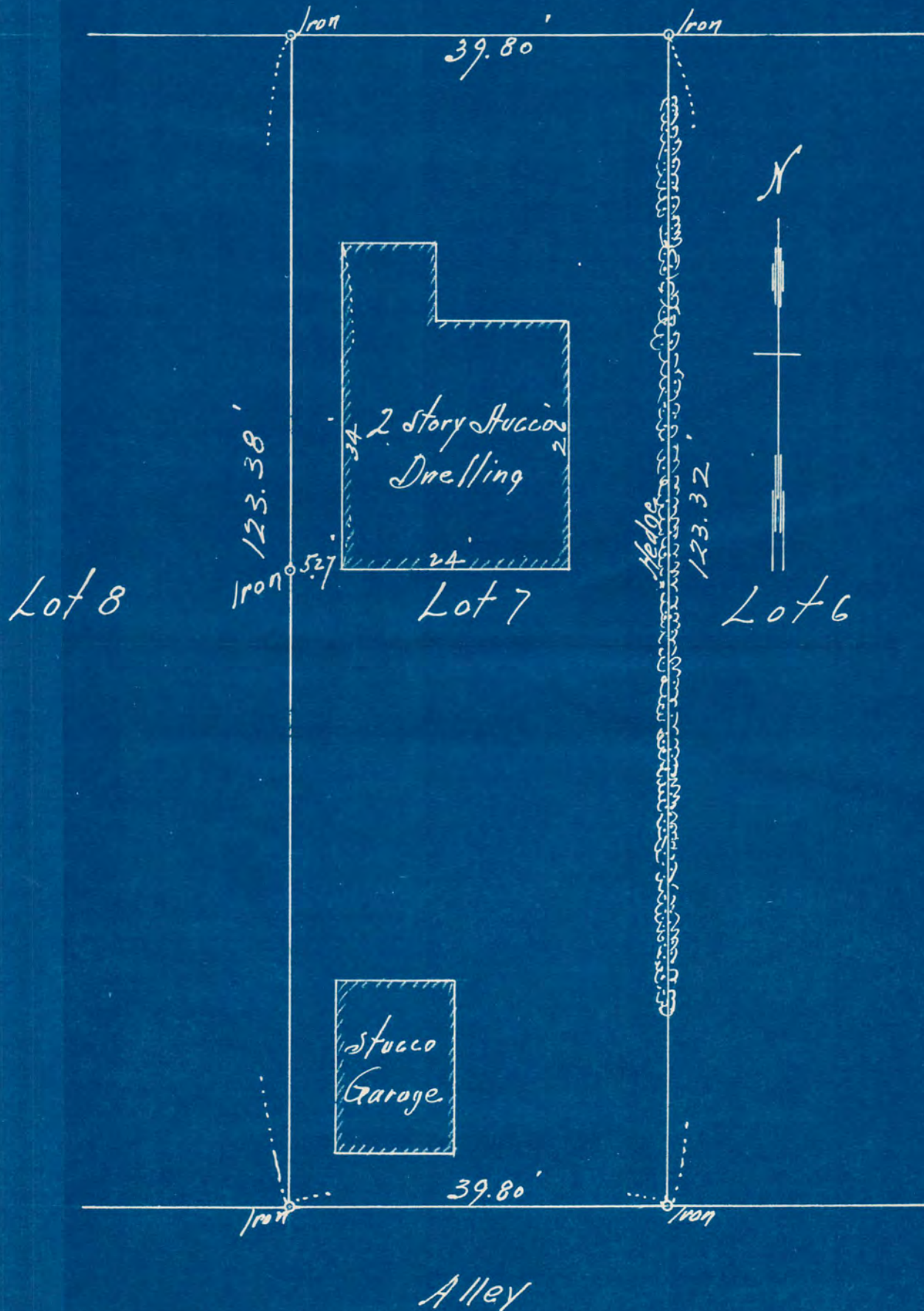


CERTIFICATE of SURVEY

F. J. ARMSTRONG
Civil Engineer and Surveyor
ST. PAUL, MINN.

7117



Scale 15 ft. per inch

I HEREBY CERTIFY that on the 6th day of April, A. D. 1951

I made a survey of the following described property, to-wit: Lot 7 Block 3
Redwing Addition. St. Paul Minn.

Subscribed and sworn to before me this
6th day of April, 1951
Lawena G. Bach
Notary Public.

and the map hereon shown is a true and correct map of said survey and that the improvements thereon indicated are correctly shown.

My Commission Expires Oct 29, 1956

F. J. Armstrong
Civil Engineer.

7117

Enrollor

7117

ABSTRACT OF TITLE

MADE BY OFFICIAL OFFICE OF RAMSEY COUNTY

No. 1

TO

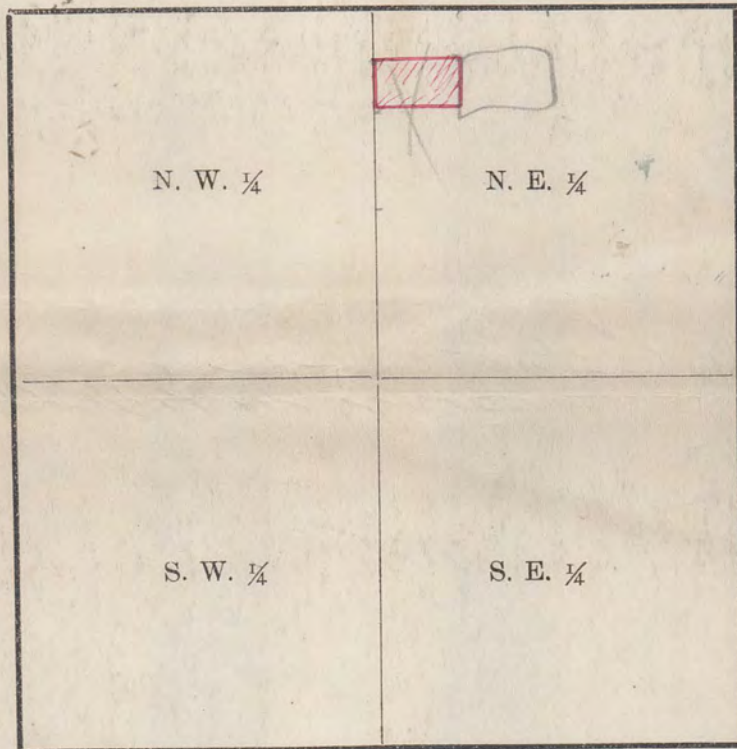
Lots 7 and 8, Block 3, Redwing Addition to St. Paul.

Premises described in caption are located in the NW 1/4 of NE 1/4

of Section Number 10 Township Number 28 North of

Range Number 23 West of the Fourth Principal Meridian.

SECTION



No. 2

Old Time Surveyors Measure

$7\frac{92}{100}$ inches make 1 Link.

100 Links, or 66 feet, 1 Chain.

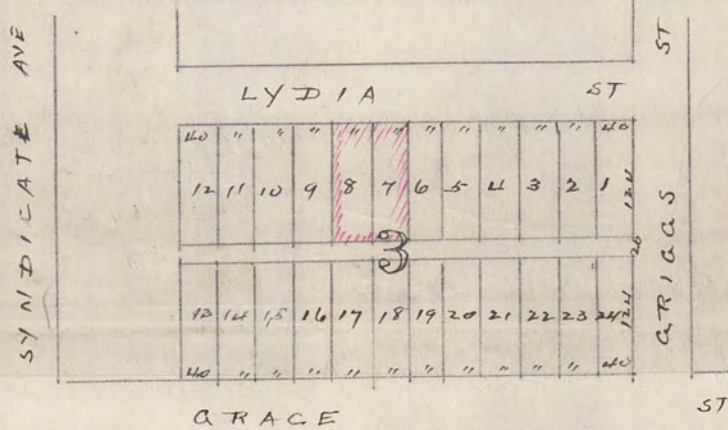
3 feet, 1 Yard.

$5\frac{1}{2}$ yds. or $16\frac{1}{2}$ ft., 1 Rod or Pole.

4 Rods, 1 Chain,

80 Chains (5280 feet) 1 Mile.

No. 3



#7117