

1446

ABSTRACT OF TITLE

Prepared by The St. Paul Abstract Company

No. 1

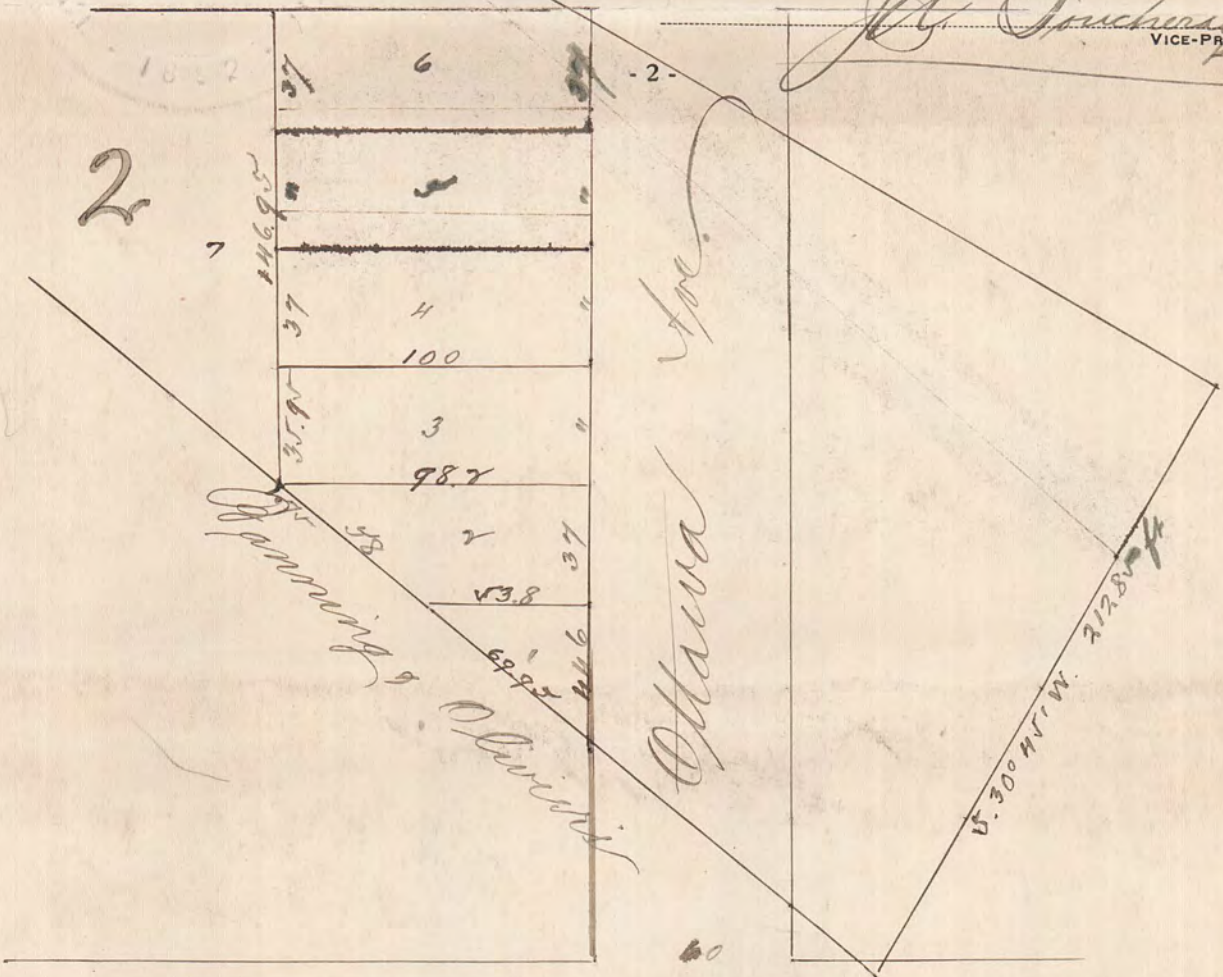
To Lots 1 and 2 block 2, Langevin's Fifth Addition to the City of St. Paul, Ramsey Co., Minn.

State of Minnesota }
County of Ramsey

The St. Paul Abstract Company does hereby certify that the following exhibit, consisting of 14 sheets, from 1 to 14 inclusive (each of which bears its Corporate Seal), and 74 entries from 1 to 74 inclusive, is a true and complete Abstract of Title to the real estate described in No. 1 hereof, as shown by the records in the office of the Register of Deeds in and for said County and State, up to this 21st. day of June 1912, at 8 o'clock A. M.

Baker

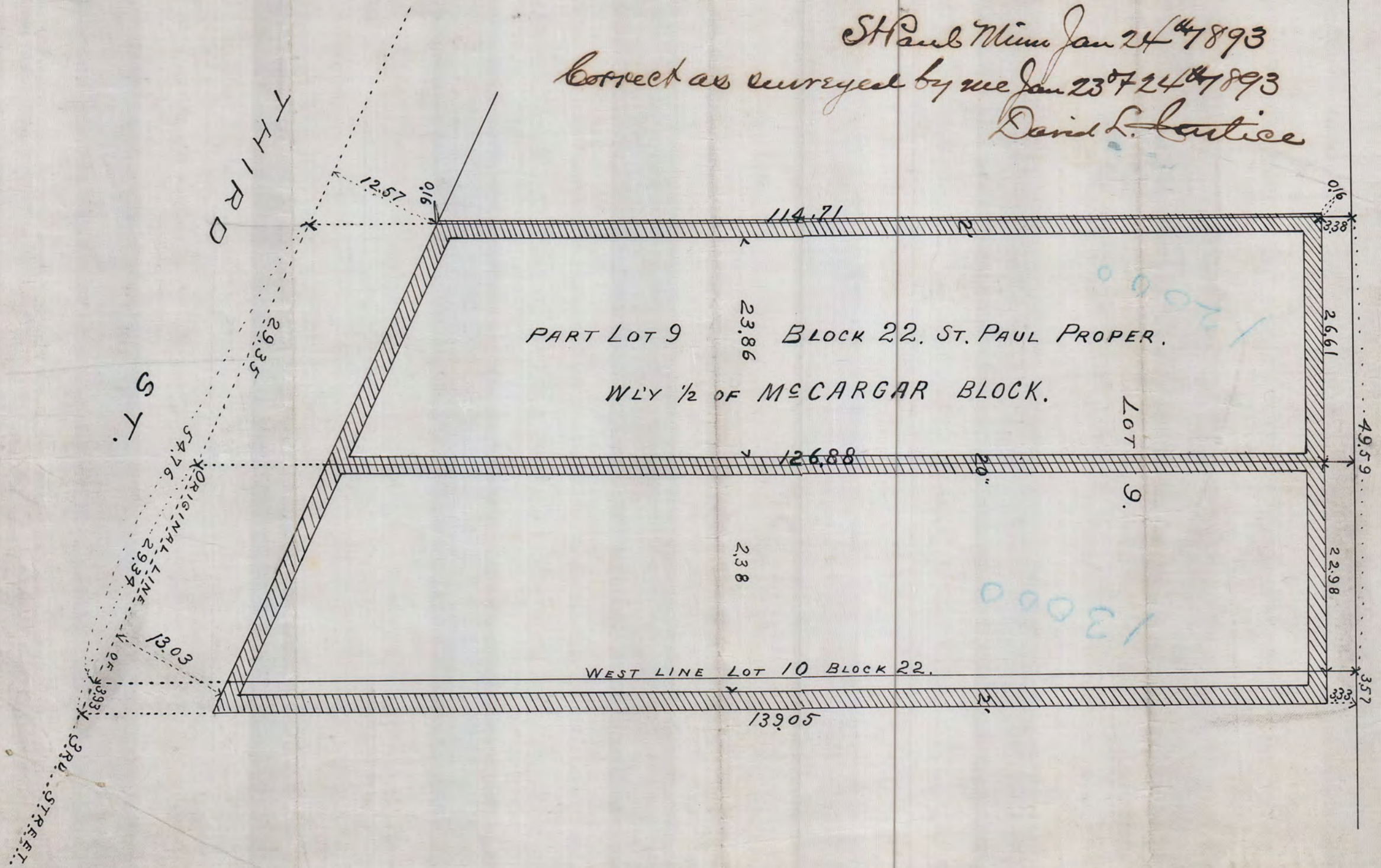
THE ST. PAUL ABSTRACT COMPANY
ABSTRACTERS.
J. A. Touchette
VICE-PRESIDENT



Morton

So

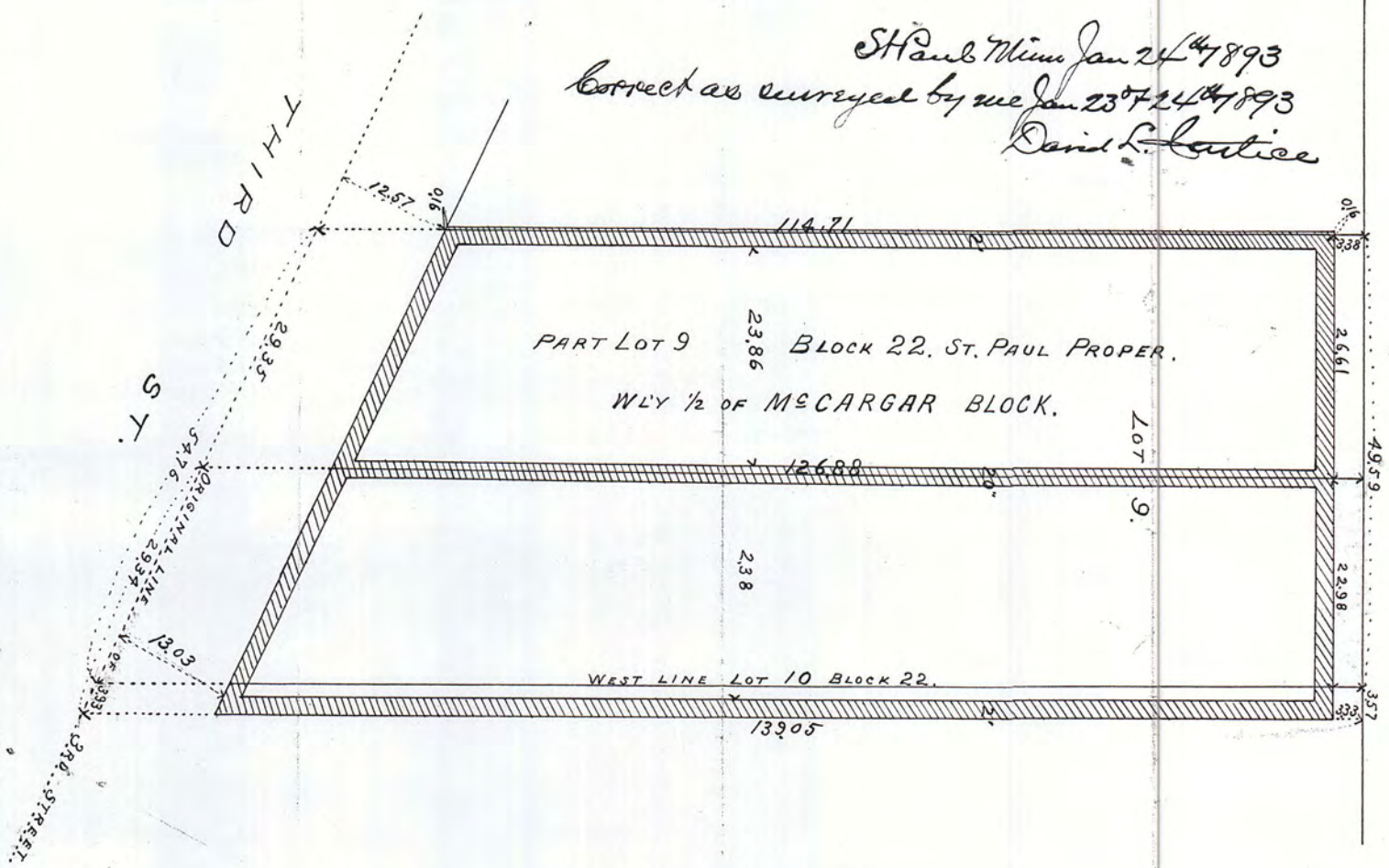
St Paul Minn Jan 24th 1893
 Correct as surveyed by me Jan 23rd & 24th 1893
 David L. Lattice



#1446

St Paul Minn Jan 24th 1893
Correct as surveyed by me Jan 23rd 1893
David L. Hartice

1446



#1446


ST. PAUL PROPER.

JOHN B IRVINE, SURVEYOR
 408 GLOBE BLDG
 ST. PAUL, MINN
 JAN 28 1913.

scale 20 ft per inch.

I hereby certify to having surveyed Lot 98 the west $3\frac{1}{2}$ ft. of Lot 10 Blk 22 St. Paul Proper and located the building thereon as shown by this map and the same is correct
 January 28th 1913
 John B. Irvine Surveyor

FOURTH ST.



1446

LOT 9 & WEST 357 ft. LOT 10 BLOCK 22.
EXCEPT PART TAKEN FOR 3rd ST.
ST. PAUL, PROPER.

JOHN B. IRVINE, SURVEYOR.
408 GLOBE BLDG.
ST. PAUL, MINN.
JAN. 28-1913.

scale 20 ft. per inch.

I hereby certify to having surveyed Lot 9 & the west 357 ft. of Lot 10 Blk. 22 St. Paul Proper and located the building thereon as shown by this map and the same is correct.
January 28th 1913.

John B. Irvine, Surveyor.

FOURTH ST.

ST. PETER ST.



1446